ILS or LOC RWY 28L
PORTLAND INTL (PDX)

LOC/DME I-JMJ	APP CRS	Rwy Ldg 11000
110.5 Chan 42	283°	TDZE 23
		Apt Elev 31

Simultaneous approach authorized. Autopilot coupled approach NA below 880. DME or RADAR required. For inop ALS, increase S-ILS 28L Cat E visibility to RVR 4500 and increase S-LOC 28L Cat E visibility to 1⅜ SM.

MALSR

MISSED APPROACH: Climb to 2100 then climbing left turn to 4000 on UBG R-360 to UBG VOR/DME and hold.

D-ATIS	PORTLAND APP CON	PORTLAND TOWER	GND CON
128.35 269.9	124.35 299.2	118.7 257.8 (10L-28R) 123.775 251.125 (3-21, 10R-28L)	121.9 348.6

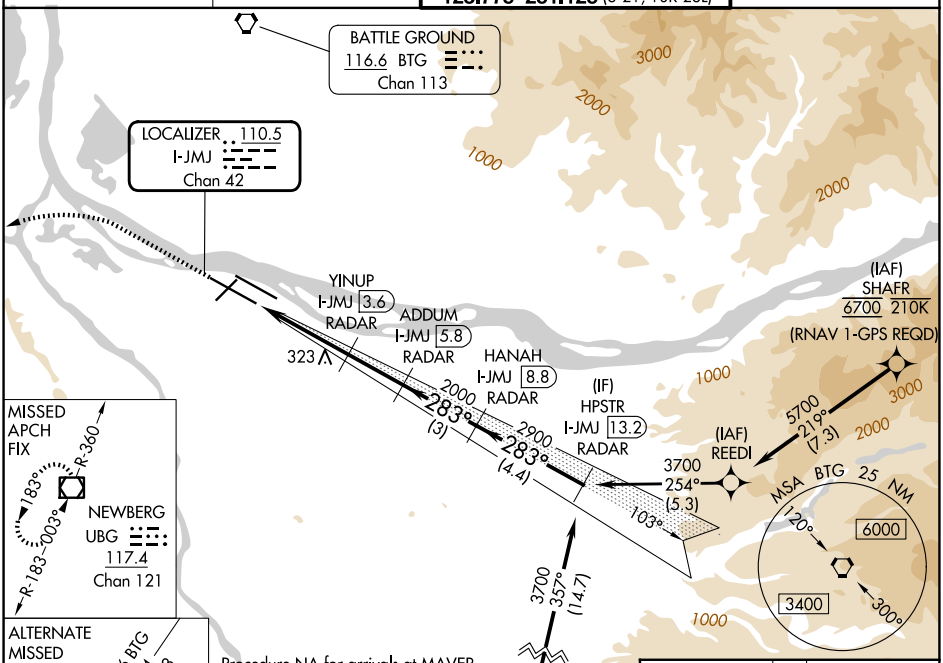

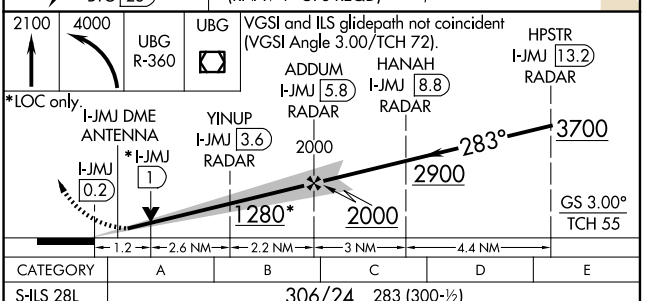

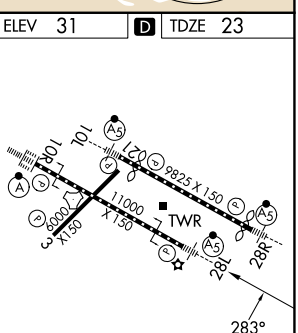

REIL Rwys 3 and 21
TDZL/RCLS Rwy 10R
MIRL Rwy 3-21
HIRL Rwys 10L-28R and 10R-28L

CATEGORY	A	B	C	D	E
S-ILS 28L	306/24 283 (300-½)				
S-LOC 28L	480/24 457 (500-½)		480/45 457 (500-⅞)		
CIRCLING	720-1 689 (700-1)	760-1 729 (800-1)	1060-3 1029 (1100-3)		1140-3 1109 (1200-3)

FAF to MAP 6 NM					
Knots	60	90	120	150	180
Min:Sec	6:00	4:00	3:00	2:24	2:00

NW-1, 06 AUG 2026 to 03 SEP 2026

NW-1, 06 AUG 2026 to 03 SEP 2026