WAAS CH 82514 W23A	APP CRS 226°	Rwy Ldg 7031 TDZE 3067 Apt Elev 3082

RNAV (GPS) Y RWY 23
ROBERTS FLD/REDMOND MUNI (RDM)

RNP APCH - GPS.

For uncompensated Baro-VNAV systems, LNAV/VNAV NA below -16°C or above 54°C. Baro-VNAV and VDP NA when using BDN alitmeter setting. For inop ALS, increase LNAV Cat C/D visibility to 1⅝ SM. When local altimeter setting not received, use BDN altimeter setting and increase LPV DA to 3348 feet; increase LNAV/VNAV DA to 3586 feet and all visibilities ¼ SM. Increase all MDAs 100 feet and LNAV visibility Cat C/D ¼ SM, and Circling visibility Cat C/D ¼ SM.

-16°C

MALSR

MISSED APPROACH: Climb to 4600 then climbing right turn to 7000 direct CUPRI and hold.

ATIS	SEATTLE CENTER	REDMOND TOWER★	GND CON	UNICOM
119.025	126.15 269.475	124.5 (CTAF) L 256.8	121.8	122.95

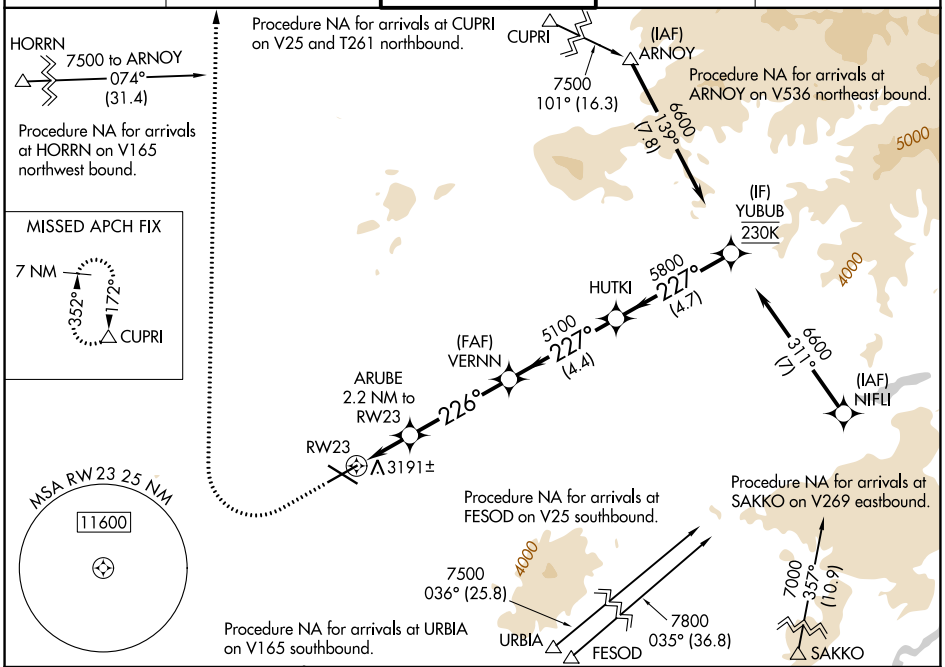

ELEV 3082 D TDZE 3067

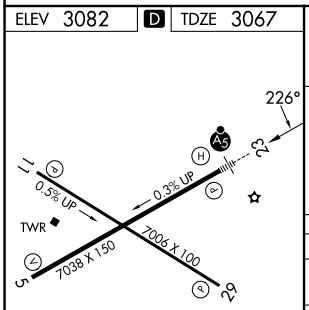

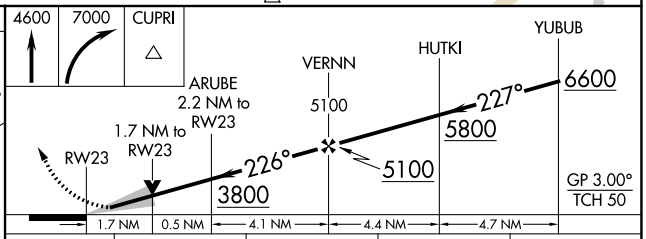

CATEGORY	A	B	C	D
LPV DA	3267-½ 200 (200-½)			
LNAV/VNAV DA	3505-¾ 438 (500-¾)			
LNAV MDA	3640-½ 573 (600-½)		3640-1¼ 573 (600-1¼)	
CIRCLING	3640-1 558 (600-1)		3640-1⅝ 558 (600-1⅝)	3760-2¼ 678 (700-2¼)

REIL Rwys 5, 11, and 29 L
HIRL Rwy 5-23 L
MIRL Rwy 11-29 L

NW-1, 06 AUG 2026 to 03 SEP 2026

NW-1, 06 AUG 2026 to 03 SEP 2026