WAAS CH 70722 W34A	APP CRS 336°	Rwy Ldg 5810 TDZE 1160 Apt Elev 1175

RNAV (GPS) Y RWY 34
ROANOKE/BLACKSBURG RGNL (WOODRUM FLD) (ROA)

RNP APCH.

Circling NA northwest of Rwy 6-24. Rwy 34 helicopter visibility reduction below ¾ SM NA. For uncompensated Baro-VNAV systems, LNAV/VNAV NA below -14°C or above 54°C. Inop table does not apply to LPV, LNAV/VNAV or LNAV Cat C/D. For inop ALS, increase LPV# all Cats visibility to 1⅛ SM. -12°C

MALSR

MISSED APPROACH: (Do not exceed 240K until PROSE) Climb to 2800 then climbing right turn to 6000 direct PROSE and hold, continue climb-in-hold to 6000. # Missed approach requires minimum climb of 405 feet per NM to 3900.

ATIS	ROANOKE APP CON	ROANOKE TOWER	GND CON
132.375	133.225 339.8	118.3 257.8	121.9 257.8

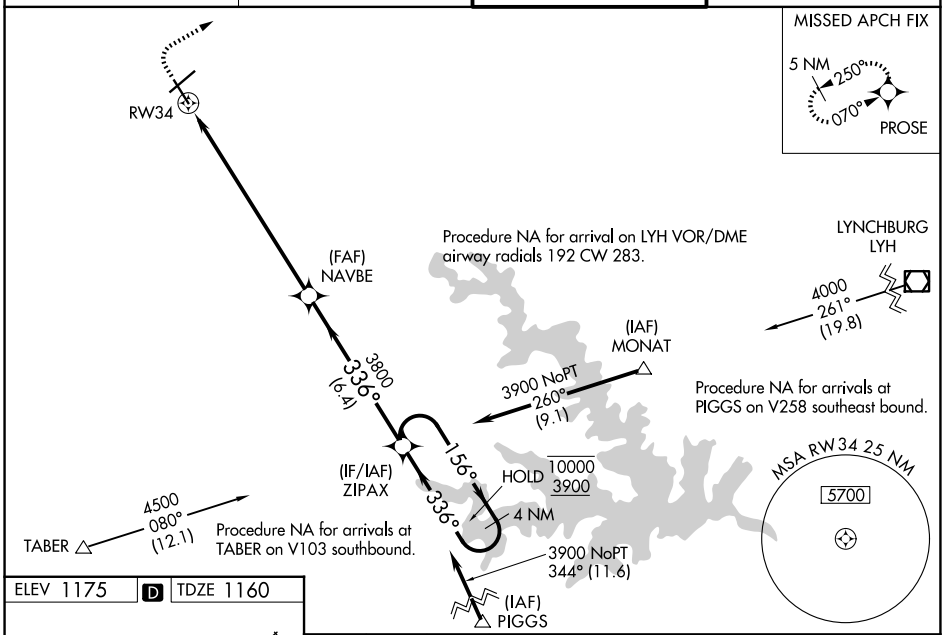

ELEV 1175 | D | TDZE 1160

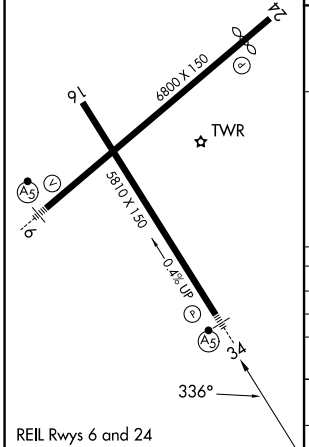

REIL Rwys 6 and 24
HIRL Rwys 6-24 and 16-34

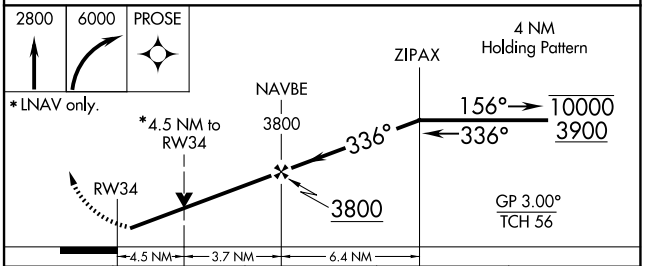

CATEGORY	A	B	C	D
LPV DA #	1560-¾ 400 (400-¾)			
LPV DA	2568-5 1408 (1400-5)			
LNAV/VNAV DA	2300-4 1140 (1200-4)			
LNAV MDA	2640-¾ 1480 (1500-¾)	2640-1 1480 (1500-1)	2640-3 1480 (1500-3)	
CIRCLING	2640-1¼ 1465 (1500-1¼)	2640-1½ 1465 (1500-1½)	2640-3 1465 (1500-3)	2820-3 1645 (1700-3)

NE-3, 06 AUG 2026 to 03 SEP 2026
NE-3, 06 AUG 2026 to 03 SEP 2026