APP CRS	Rwy Ldg	6800
072°	TDZE	1175
	Apt Elev	1175

RNAV (GPS) Y RWY 6

ROANOKE/BLACKSBURG RGNL (WOODRUM FLD) (ROA)

RNP APCH - GPS.

T
A
-12°C

Circling NA northwest of Rwy 6-24.
For inop ALS, increase LNAV Cat C and D visibility to 2½ SM.

MALSR
A5

MISSED APPROACH: Climbing right turn to 4000 direct DEWET and hold.
* Missed approach requires minimum climb of 276 feet per NM to 2700.

ATIS	ROANOKE APP CON	ROANOKE TOWER	GND CON
132.375	133.225 339.8	118.3 257.8	121.9 257.8

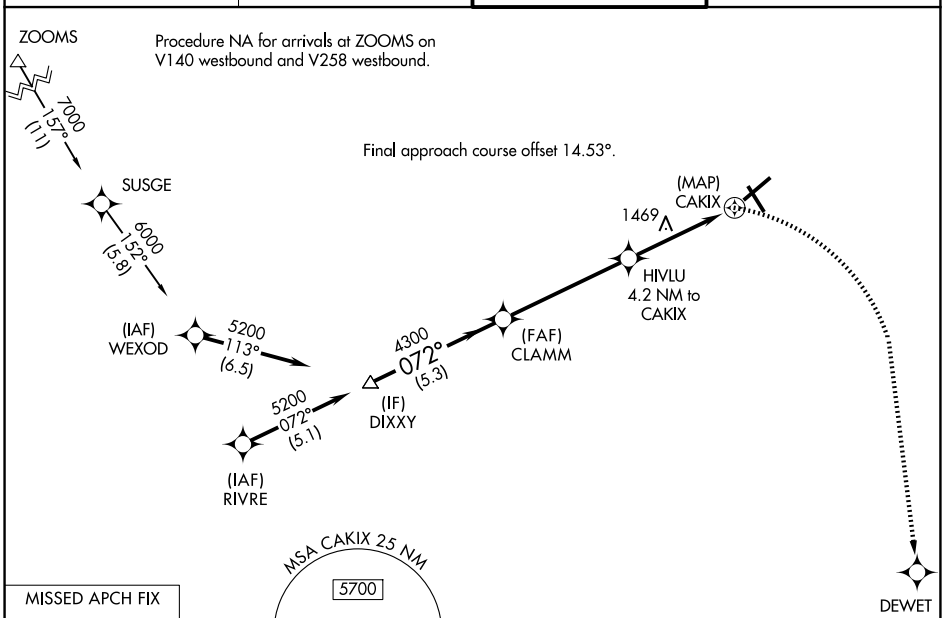

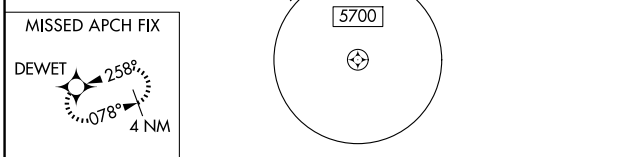

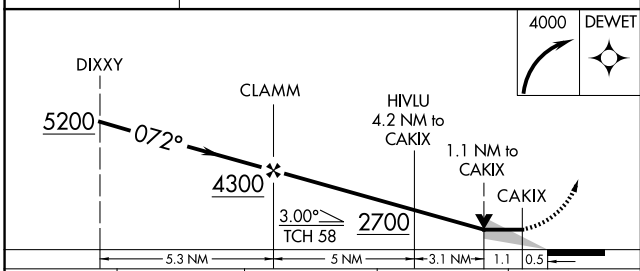

CATEGORY	A	B	C	D
LNAV MDA*	1720-½	545 (600-½)	1720-1⅛	545 (600-1⅛)
LNAV MDA	1980-½ 805 (900-½)	1980-¾ 805 (900-¾)	1980-1⅞	805 (900-1⅞)
CIRCLING	1980-1 805 (900-1)	1980-1¼ 805 (900-1¼)	2460-3 1285 (1300-3)	2800-3 1625 (1700-3)

ELEV 1175 | D | TDZE 1175

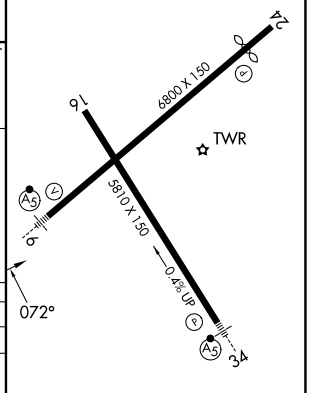

REIL Rwys 6 and 24
HIRL Rwys 6-24 and 16-34

NE-3, 06 AUG 2026 to 03 SEP 2026

NE-3, 06 AUG 2026 to 03 SEP 2026