WAAS CH 70737 W15A	APP CRS 151°	Rwy Ldg 5204 TDZE 14 Apt Elev 14

RNAV (GPS) RWY 15
RONALD REAGAN WASHINGTON NTL (DCA)

RNP APCH - GPS.

Rwy 15 helicopter visibility reduction below ¾ SM NA. Circling NA northeast of Rwy 15-33.

MISSED APPROACH:
Climb to 600 then climbing right turn to 3000 direct KATRN and hold, continue climb-in-hold to 3000.

D-ATIS	POTOMAC APP CON	WASHINGTON TOWER	GND CON
132.65	119.85 239.25 (W/S) 124.2 360.8 (E)	119.1 257.6	121.7 257.6

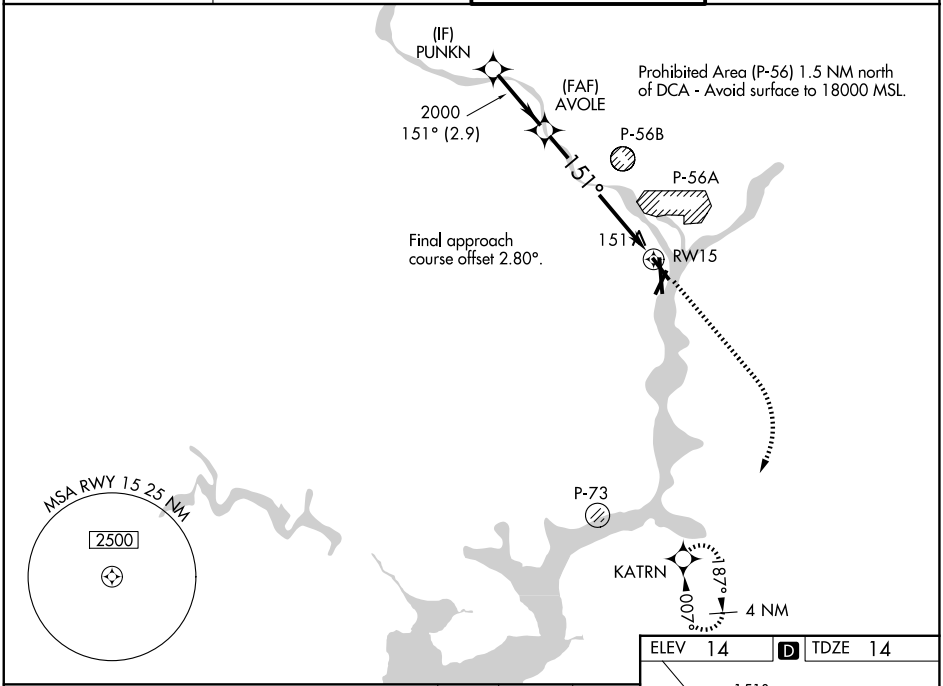

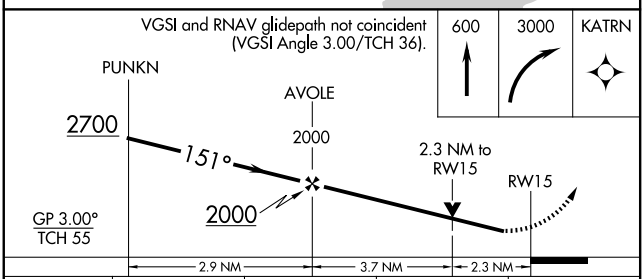

CATEGORY	A	B	C	D
LPV DA	394-1 380 (400-1)			
LNAV/VNAV DA	758-2 744 (800-2)			
LNAV MDA	800-1 786 (800-1)	800-1¼ 786 (800-1¼)	800-2½ 786 (800-2½)	
CIRCLING	800-1 786 (800-1)	800-1¼ 786 (800-1¼)	800-2½ 786 (800-2½)	900-3 886 (900-3)

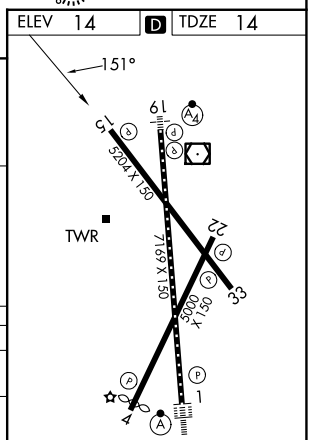

TDZ/CL Rwy 1
HIRL Rwys 1-19
MIRL Rwy 4-22 and 15-33
REIL Rwys 4, 15, 22 and 33

NE-3, 06 AUG 2026 to 03 SEP 2026

NE-3, 06 AUG 2026 to 03 SEP 2026