ILS or LOC RWY 4
TUSCALOOSA NTL (TCL)

LOC I-TCL 109.1 Chan 28	APP CRS 041°	Rwy Ldg 6498 TDZE 160 Apt Elev 170

RNP APCH - GPS. From ALICE, TIEDD or ROWLL.
DME required.

Circling Rwy 12, 30 NA at night.

MALSR

MISSED APPROACH: Climb to 1200 then climbing right turn to 2500 direct OKW VORTAC and hold.

ASOS	BIRMINGHAM APP CON	TUSCALOOSA TOWER ★	GND CON	UNICOM
132.825	120.15 269.25	126.3 (CTAF) L 256.7	121.8 257.95	122.95

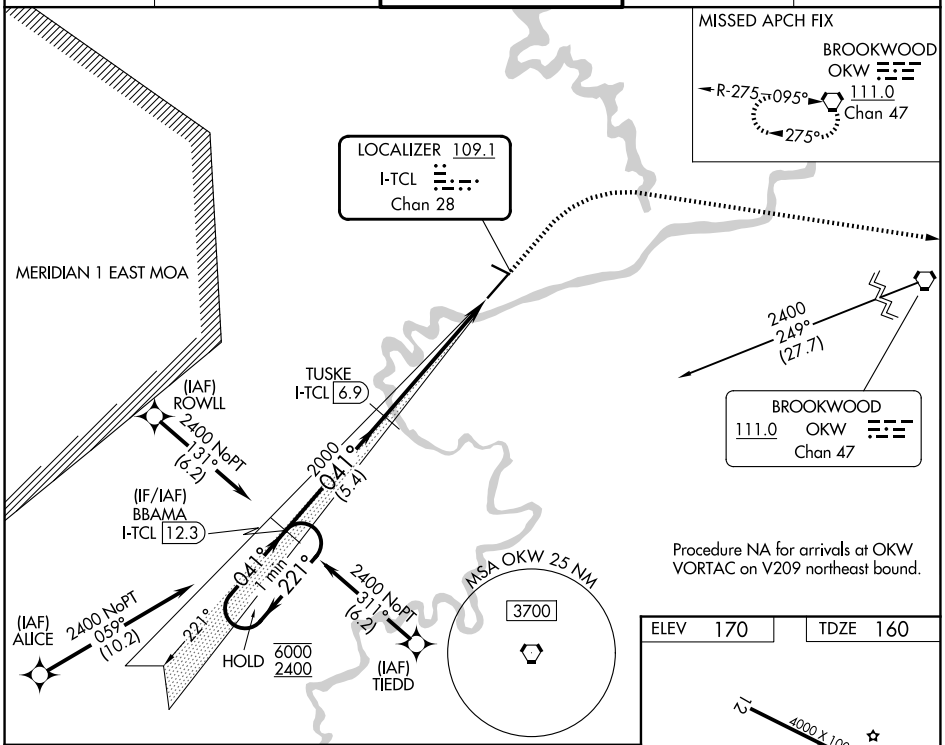

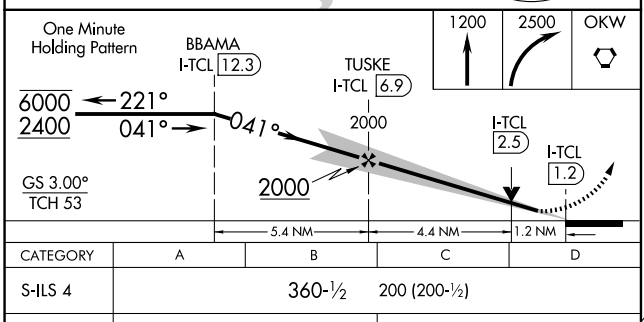

CATEGORY	A	B	C	D
S-ILS 4	360-½ 200 (200-½)			
S-LOC 4	600-½	440 (500-½)	600-¾	440 (500-¾)
CIRCLING	720-1 550 (600-1)	800-1 630 (700-1)	960-2¼ 790 (800-2¼)	960-2½ 790 (800-2½)

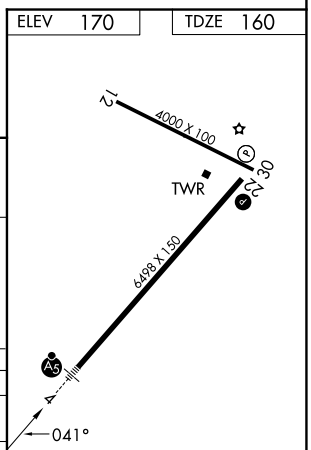

SE-4, 06 AUG 2026 to 03 SEP 2026

SE-4, 06 AUG 2026 to 03 SEP 2026