WAAS CH 77509 W31A	APP CRS 309°	Rwy Ldg 10104 TDZE 650 Apt Elev 661

RNAV (GPS) RWY 31
GENERAL DOWNING - PEORIA INTL (PIA)

RNP APCH - GPS.

For uncompensated Baro-VNAV systems, LNAV/VNAV NA below -20°C or above 54°C. When local altimeter setting not received, use Lincoln altimeter setting and increase LPV DA to 1028 feet and all visibilities to RVR 3500; increase LNAV/VNAV DA to 1211 feet and all visibilities to 1¼ SM; increase all MDAs 100 feet and LNAV visibility Cat C/D to 1¼ SM, and Circling visibility Cat C/D ½ SM. Baro-VNAV and VDP NA when using Lincoln altimeter setting. For inop ALS, increase LPV all Cats visibility to RVR 4500, LNAV/VNAV all Cats visibility to 1⅜ SM, and LNAV visibility Cat C/D to 1⅜ SM. For inop ALS when using Lincoln altimeter setting, increase LPV all Cats visibility to RVR 5500, LNAV/VNAV all Cats visibility to 1⅝ SM, and LNAV visibility Cat C/D to 1⅝ .

MALSR

MISSED APPROACH: Climb to 2500 direct FAPSA and hold.

ATIS	SAINT LOUIS APP CON	PEORIA TOWER	GND CON	CLNC DEL
126.1 282.2	125.8 269.2	124.0 353.85	121.85 348.6	124.675 317.55

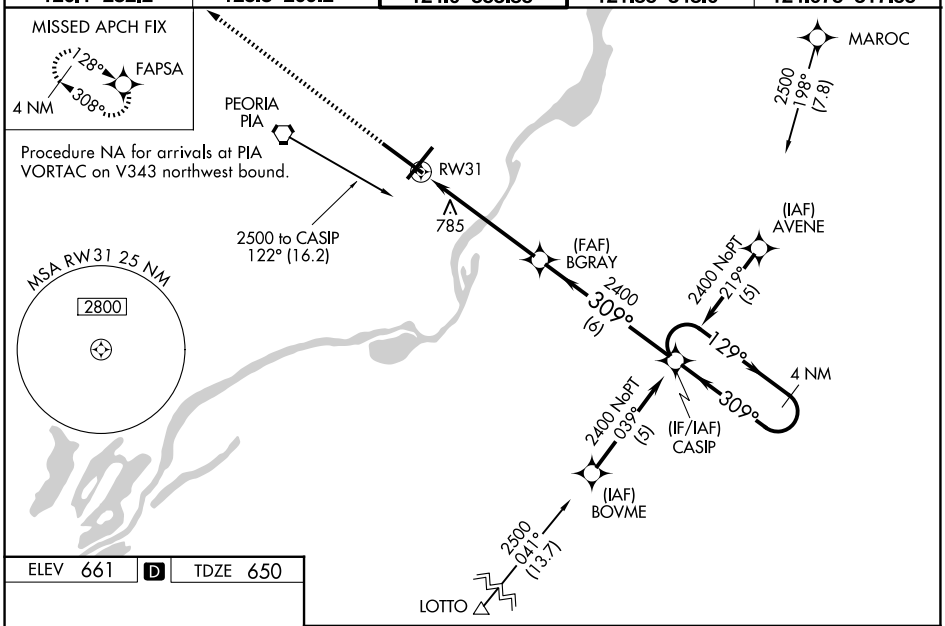

ELEV 661 D TDZE 650

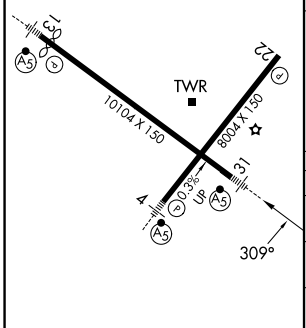

HIRL Rwys 4-22 and 13-31

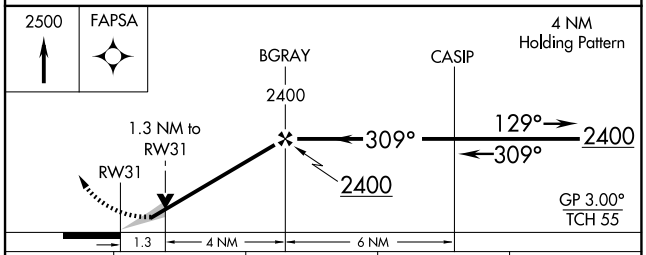

CATEGORY	A	B	C	D
LPV DA	939/24 289 (300-½)			
LNAV/VNAV DA	1122/60 472 (500-1¼)			
LNAV MDA	1120/24 470 (500-½)		1120/50 470 (500-1)	
CIRCLING	1160-1 499 (500-1)		1180-1½ 519 (600-1½)	1400-2¼ 739 (800-2¼)

EC-3, 06 AUG 2026 to 03 SEP 2026
EC-3, 06 AUG 2026 to 03 SEP 2026