WAAS CH 61101 W31A	APP CRS 312°	Rwy Ldg 5198 TDZE 544 Apt Elev 544

RNAV (GPS) RWY 31
TYLER POUNDS RGNL (TYR)

RNP APCH - GPS.

Rwy 31 helicopter visibility reduction below ¾ SM NA.
For uncompensated Baro-VNAV systems, LNAV/VNAV NA below -8°C or above 54°C.

MISSED APPROACH: Climb to 2200 direct IJEQU and hold.

ATIS	LONGVIEW APP CON★	POUNDS TOWER★	GND CON	UNICOM
126.25	128.75 379.15	120.1 (CTAF) L 257.8	121.9	122.95

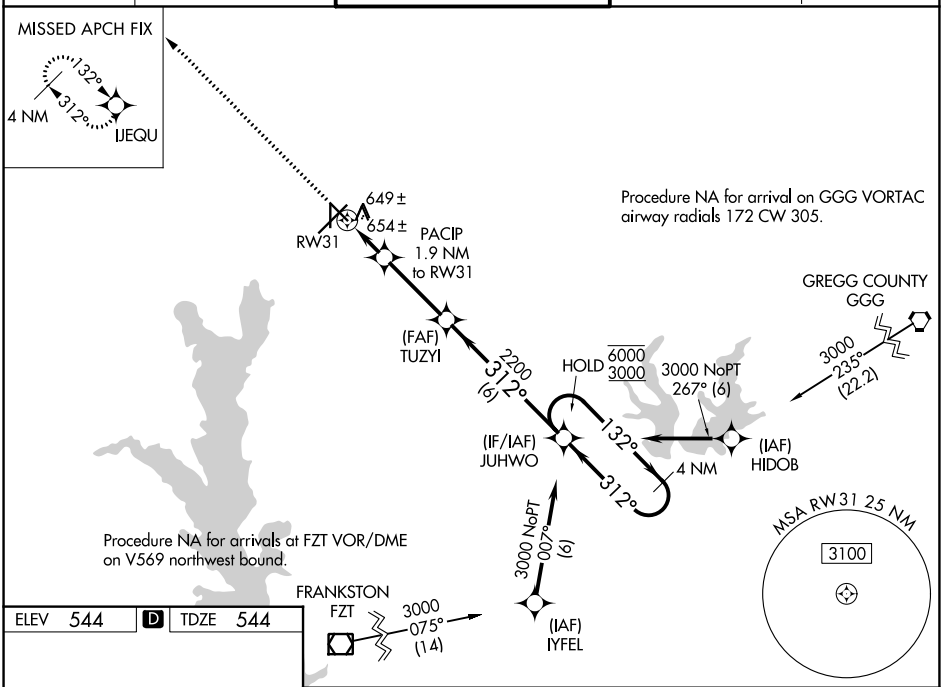

ELEV 544 | D | TDZE 544

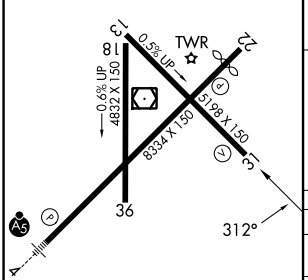

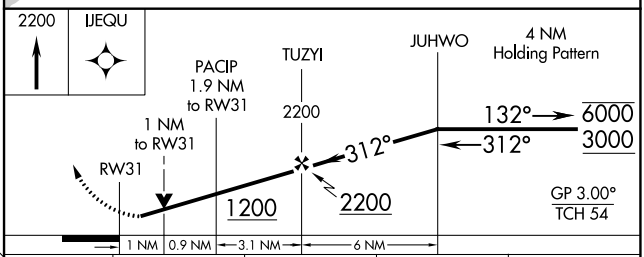

CATEGORY	A	B	C	D
LPV DA	794-1		250 (300-1)	
LNAV/VNAV DA	821-1		277 (300-1)	
LNAV MDA	920-1		356 (400-1)	
CIRCLING	980-1 436 (500-1)	1020-1 476 (500-1)	1160-1¾ 616 (700-1¾)	1280-2¼ 736 (800-2¼)

REIL Rwy 22 L
MIRL Rwy 18-36 L
HIRL Rwys 4-22 and 13-31 L