LOC I-LWM	APP CRS	Rwy Ldg	5001
111.7	053°	TDZE	144
		Apt Elev	148

ILS or LOC RWY 5
LAWRENCE MUNI (LWM)

RNP APCH - GPS.

Circling Rwy 32 NA at night. DME from LWM DME.
Simultaneous reception of I-LWM and LWM DME required.

MISSED APPROACH: Climb to 700 then climbing right turn to 2000 direct WITCH and hold.

ATIS	BOSTON APP CON	LAWRENCE TOWER ★	GND CON	UNICOM
126.75	124.4 279.6	119.25 (CTAF) L	124.3	122.8

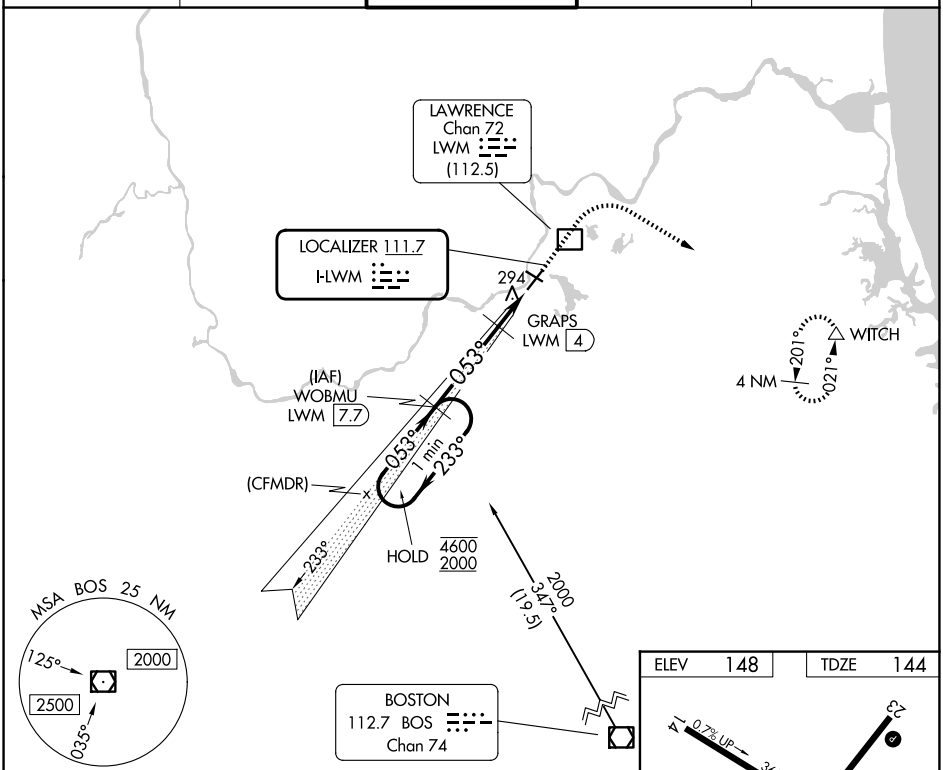

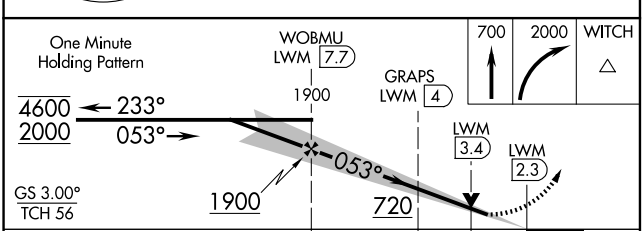

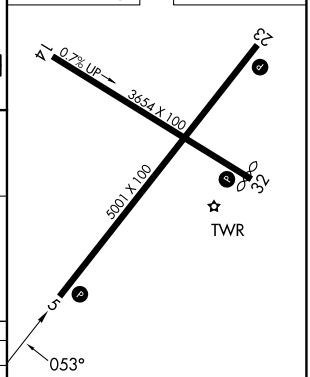

CATEGORY	A	B	C	D
S-ILS 5	344-¾ 200 (200-¾)			
S-LOC 5	520-1 376 (400-1)			
CIRCLING	740-1 592 (600-1)		920-2¼ 772 (800-2¼)	1220-3 1072 (1100-3)

HIRL Rwy 5-23 L
MIRL Rwy 14-32 L
REIL Rwys 5, 14, 23, and 32 L

NE-1, 06 AUG 2026 to 03 SEP 2026

NE-1, 06 AUG 2026 to 03 SEP 2026