VORTAC MQP 117.7 Chan 124	APP CRS 309°	Rwy Ldg 5596 TDZE 974 Apt Elev 974

VOR RWY 31
MINERAL WELLS RGNL (MWL)

T A NA — Circling Rwy 17 NA at night.
When local altimeter settting not received, use FTW altimeter setting.

MISSED APPROACH: Climbing left turn to 2800 direct MQP VORTAC and hold.

ASOS	FORT WORTH CENTER	UNICOM
135.075	127.0 360.6	122.725 (CTAF) L

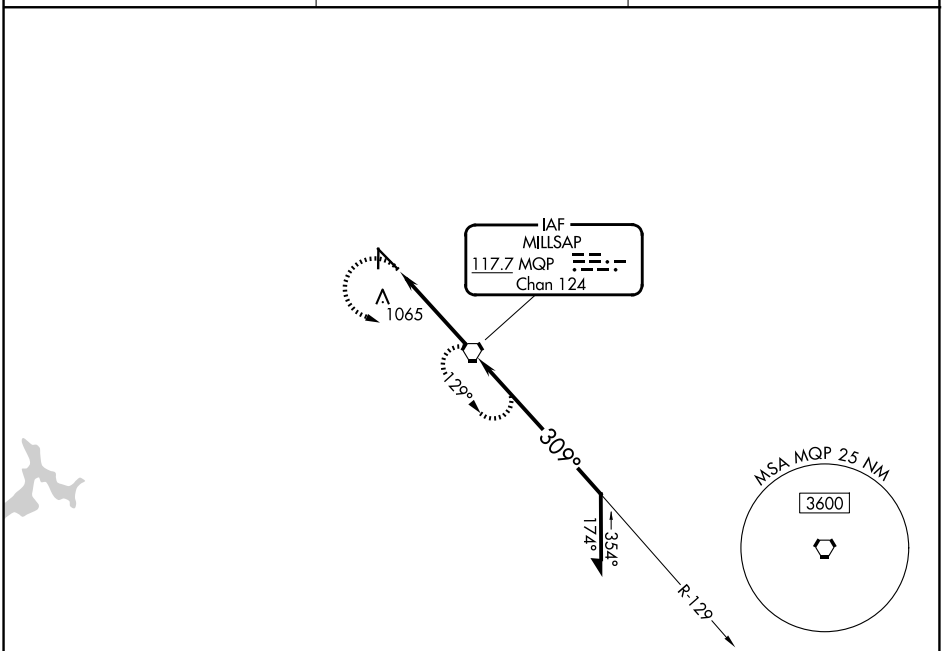

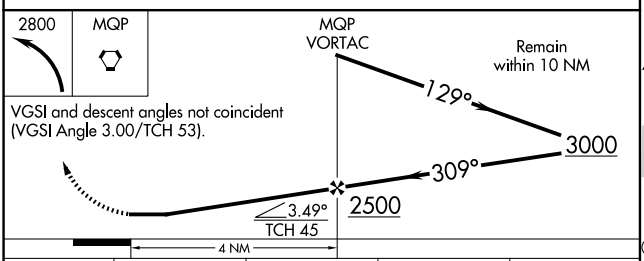

VGSI and descent angles not coincident
(VGSI Angle 3.00/TCH 53).

CATEGORY	A	B	C	D
S-31	1340-1 366 (400-1)			1340-1¼ 366 (400-1¼)
CIRCLING	1420-1 446 (500-1)	1460-1 486 (500-1)	1740-2¼ 766 (800-2¼)	1740-2½ 766 (800-2½)
FORT WORTH MEACHAM INTL ALTIMETER SETTING MINIMUMS				
S-31	1460-1 486 (500-1)		1460-1⅜ 486 (500-1⅜)	1460-1½ 486 (500-1½)
CIRCLING	1540-1 566 (600-1)	1560-1 586 (600-1)	1820-2½ 846 (900-2½)	1820-2¾ 846 (900-2¾)

ELEV 974 TDZE 974

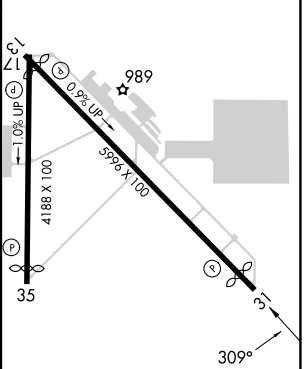

MIRL Rwys 13-31 and 17-35 L

FAF to MAP 4 NM					
Knots	60	90	120	150	180
Min:Sec	4:00	2:40	2:00	1:36	1:20

SC-2, 06 AUG 2026 to 03 SEP 2026

SC-2, 06 AUG 2026 to 03 SEP 2026