RNAV (GPS) RWY 31
ST AUGUSTINE (SGJ)

WAAS CH 77727 W31A	APP CRS 310°	Rwy Ldg 5925 TDZE 8 Apt Elev 10

RNP APCH.

Circling Rwy 2, 6 NA at night. For uncompensated Baro-VNAV systems, LNAV/VNAV NA below -18°C or above 54°C.
For inop ALS, increase LNAV/VNAV all Cats visibility to ⅞ SM and LNAV Cat C/D visibility to 1⅜ SM.

MALSR

MISSED APPROACH: Climb to 2000 direct UDUZO and on track 350° to ORSOF and hold.

ATIS	JACKSONVILLE APP CON	ST AUGUSTINE TOWER ★	GND CON	UNICOM
119.625	120.75	127.625 (CTAF) L 269.475	121.175 251.125	122.95

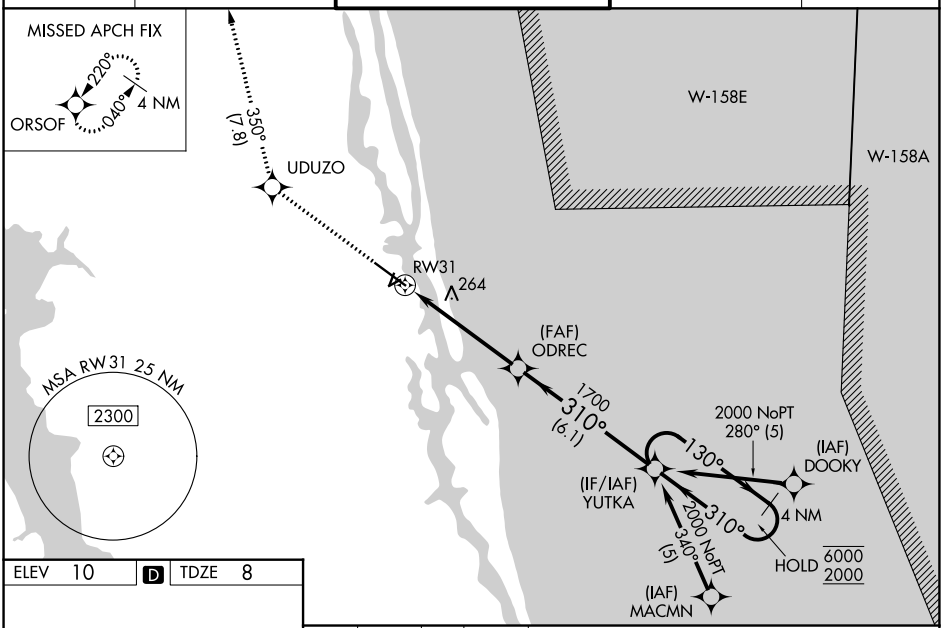

ELEV 10	D	TDZE 8

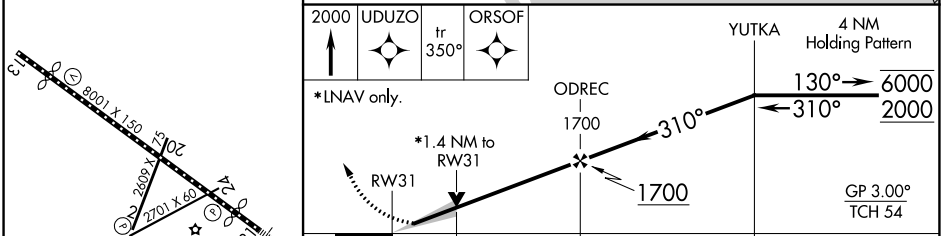

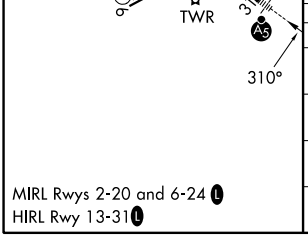

CATEGORY	A	B	C	D
LPV DA	218-½ 210 (300-½)			
LNAV/VNAV DA	292-½ 284 (300-½)			
LNAV MDA	520-½ 512 (600-½)		520-1 512 (600-1)	
CIRCLING	520-1 510 (600-1)	580-1 570 (600-1)	680-1¾ 670 (700-1¾)	780-2½ 770 (800-2½)

MIRL Rwys 2-20 and 6-24 L
HIRL Rwy 13-31 L

SE-3, 06 AUG 2026 to 03 SEP 2026

SE-3, 06 AUG 2026 to 03 SEP 2026