| WAAS CH 86207 W06A | APP CRS 060° | Rwy Ldg 8496<br>TDZE 677<br>Apt Elev 682 |
|---|---|---|

# RNAV (GPS) RWY 6
## DECATUR (DEC)

RNP APCH - GPS.

For inoperative MALSR, increase LPV all Cats visibility to RVR 5000 and LNAV Cat D visibility to RVR 6000. For uncompensated Baro-VNAV systems, LNAV/VNAV NA below -16°C or above 47°C. Baro-VNAV and VDP NA when using Logan County altimeter setting. When local altimeter setting not received, use Logan County altimeter setting and increase all DA/MDA 80 feet, increase all Cats LPV and LNAV/VNAV visibility ¼ mile. Increase LNAV Cat C and Circling Cats C/D visibility ¼ mile. For inoperative MALSR when using Logan County altimeter setting increase LPV visibility to 1¼ mile. Circling to Rwy 12 NA at night.

MALSR

MISSED APPROACH: Climb to 2800 direct ZOLIP and hold.

| ATIS | CHAMPAIGN APP CON★ | DECATUR TOWER★ | GND CON | UNICOM |
|---|---|---|---|---|
| 126.35 | 132.85 290.225 | 118.9(CTAF) L 291.775 | 121.75 291.775 | 122.95 |

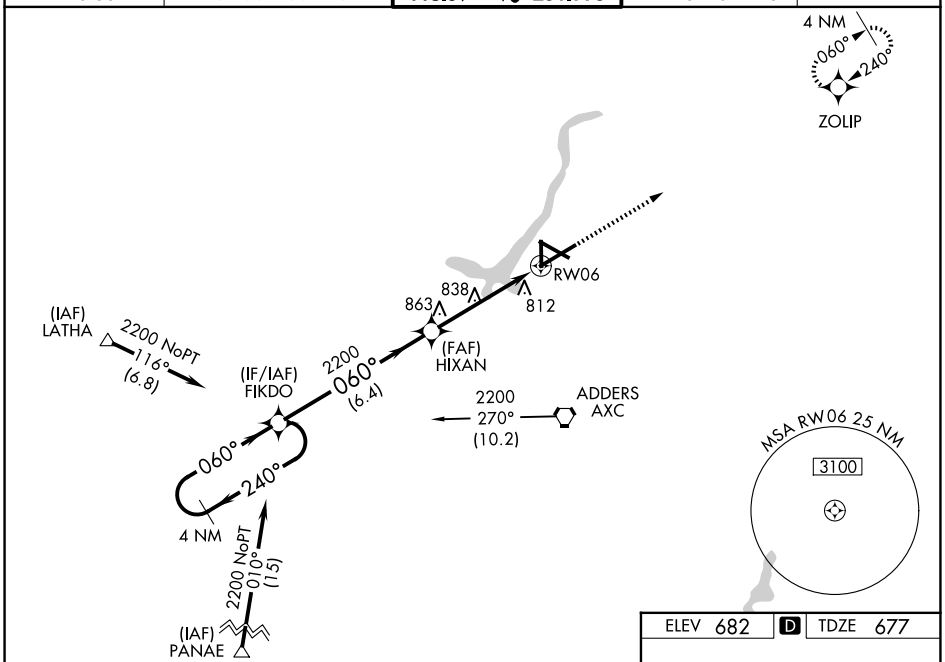


ELEV 682 D TDZE 677

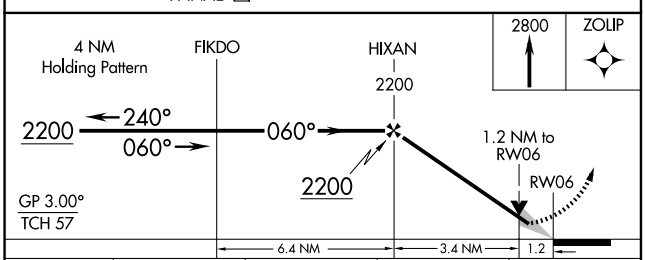


| CATEGORY | A | B | C | D |
|---|---|---|---|---|
| LPV DA | 951/24 274 (300-½) | | | |
| LNAV/VNAV DA | 1101/50 424 (500-1) | | | |
| LNAV MDA | 1100/24 423 (500-½) | | 1100/40 423 (500-¾) | 1100/50 423 (500-1) |
| CIRCLING | 1200-1 518 (600-1) | 1240-1 558 (600-1) | 1360-2 678 (700-2) | 1360-2¼ 678 (700-2¼) |

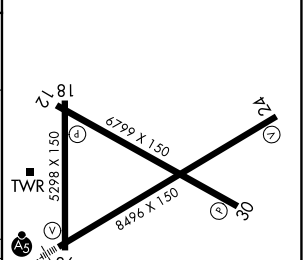


HIRL Rwy 6-24 L
MIRL Rwys 12-30 and 18-36 L


EC-3, 06 AUG 2026 to 03 SEP 2026