ILS or LOC RWY 28L
FORT LAUDERDALE/HOLLYWOOD INTL (FLL)

LOC/DME I-ADI	APP CRS	Rwy Ldg	8000
111.75	276°	TDZE	65
Chan 54 (Y)		Apt Elev	65

DME or RADAR required. RNP APCH-GPS. From CRNVL.
RADAR required for procedure entry at ZADIL.

Inop table does not apply to S-ILS-28L.
Simultaneous approach authorized.

MALSF

MISSED APPROACH: Climb to 1000 then climbing left turn to 3000 on FLL VOR/DME R-260 to GEGEY INT/FLL 15 DME and hold.

D-ATIS	MIAMI APP CON	FORT LAUDERDALE TOWER	GND CON
135.0	133.775 285.6	119.3 257.8	121.4

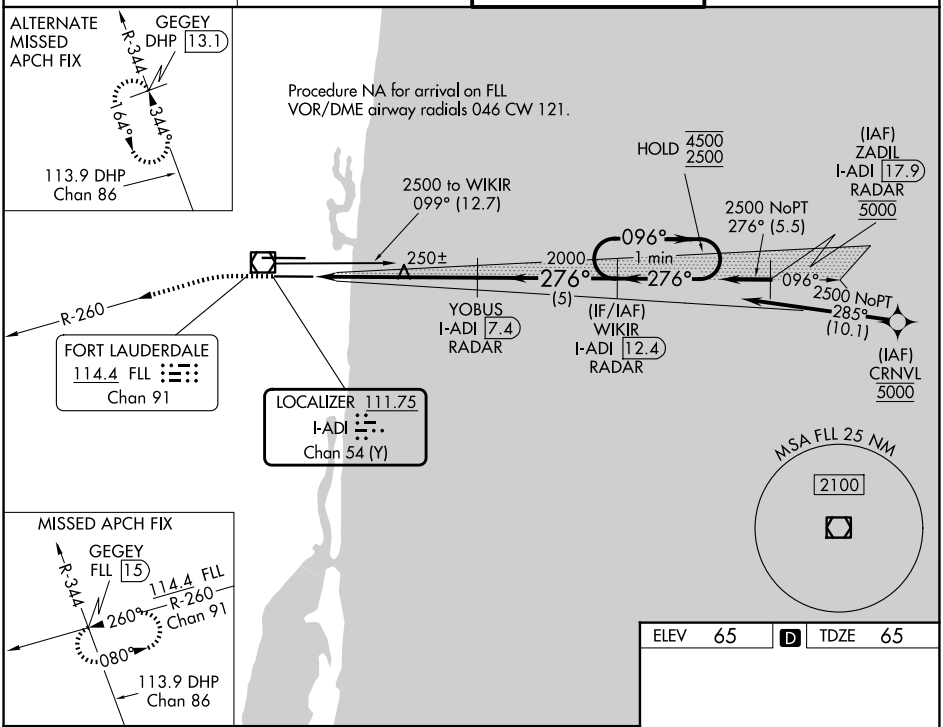

ELEV	65	D	TDZE	65

1000	3000	FLL R-260	GEGEY INT

VGSI and ILS glidepath not coincident (VGSI Angle 3.00/TCH 69).

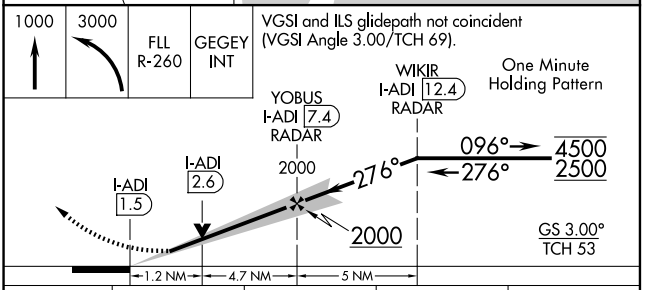

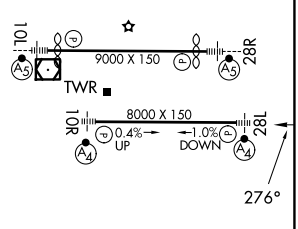

HIRL Rwy 10L-28R and 10R-28L

CATEGORY	A	B	C	D
S-ILS 28L	265/40 200 (200-¾)			
S-LOC 28L	500/40 435 (500-¾)		500/50 435 (500-1)	
CIRCLING	680-1 615 (700-1)		800-2 735 (800-2)	800-2¼ 735 (800-2¼)

FAF to MAP 5.9 NM

Knots	60	90	120	150	180
Min:Sec	5:54	3:56	2:57	2:22	1:58

SE-3, 06 AUG 2026 to 03 SEP 2026

SE-3, 06 AUG 2026 to 03 SEP 2026