APP CRS	Rwy Ldg	7959
126°	TDZE	597
	Apt Elev	597

RNAV (RNP) Z RWY 12

GARY/CHICAGO INTL (GYY)

RNP AR APCH - GPS.

For uncompensated Baro-VNAV systems, procedure NA below -16°C or above 54°C.

MISSED APPROACH: Climb to 2400 direct KIKVE and hold.

D-ATIS	CHICAGO APP CON	GARY TOWER ★	GND CON
134.575	133.1 285.6	125.6 (CTAF) L	121.9

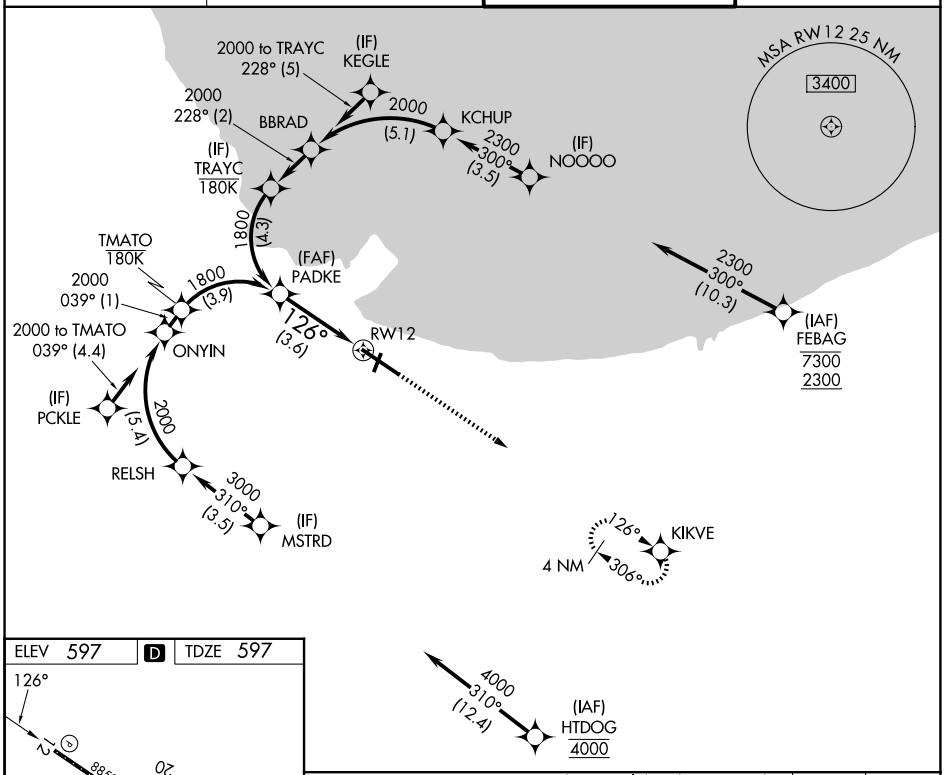

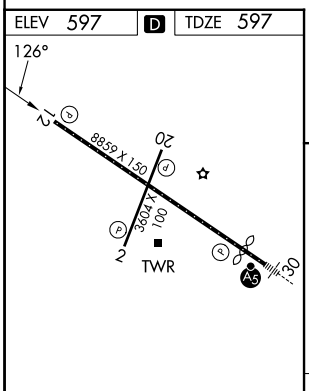

REIL Rwys 2, 12 and 20 L
HIRL Rwy 12-30 L
MIRL Rwy 2-20 L

VGSI and RNAV glidepath not coincident (VGSI angle 3.00/TCH 50).

See planview for multiple IF locations.

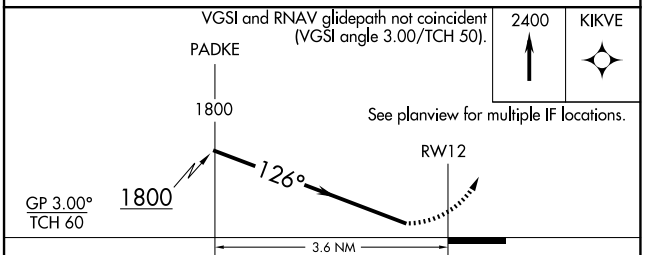

CATEGORY	A	B	C	D
RNP 0.10 DA	913-⅞ 316 (400-⅞)			
RNP 0.30 DA	1043-1⅜ 446 (500-1⅜)			

AUTHORIZATION REQUIRED

EC-2, 06 AUG 2026 to 03 SEP 2026

EC-2, 06 AUG 2026 to 03 SEP 2026