WAAS CH 87100 W26A	APP CRS 262°	Rwy Ldg 6803 TDZE 5380 Apt Elev 5446

RNAV (GPS) RWY 26
GRANT COUNTY (SVC)

RNP APCH-GPS.

T A Circling NA to Rwys 3, 12, 17, 21, 30 and 35. Inop table does not apply to LPV and LNAV/VNAV. For uncompensated Baro-VNAV systems, LNAV/VNAV NA below -25°C or above 54°C.

MALS A4

MISSED APPROACH: Climb to 5900 then climbing left turn to 10000 direct KUNRE and hold.

AWOS-3	ALBUQUERQUE CENTER	UNICOM
126.725	134.45 327.15	122.8 (CTAF) L

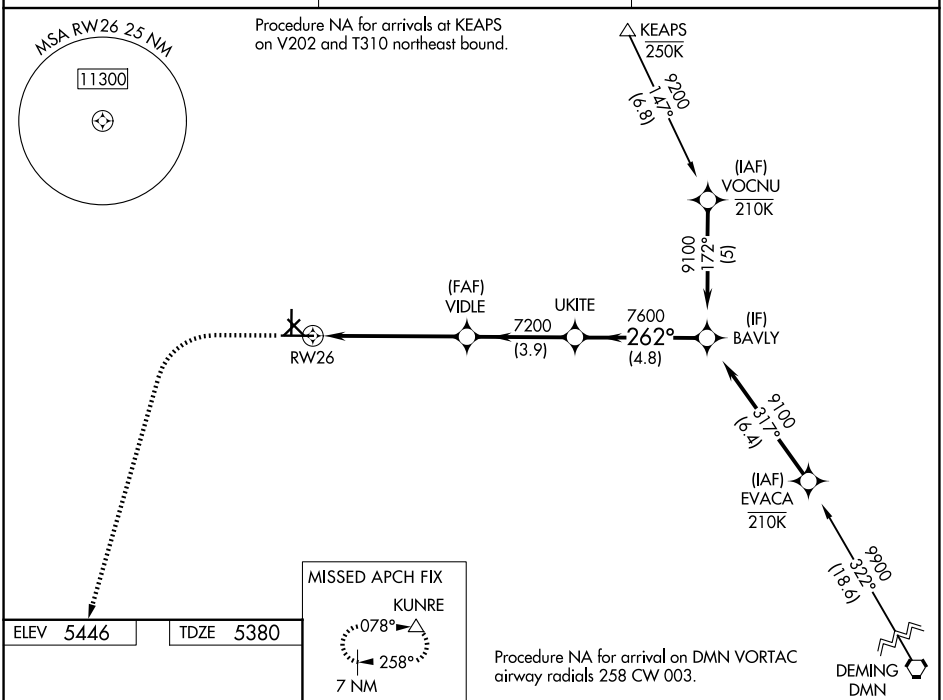

ELEV 5446	TDZE 5380

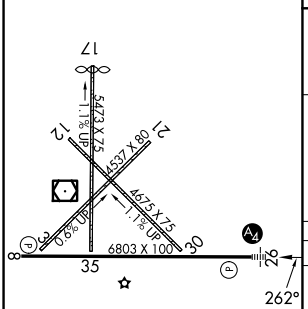

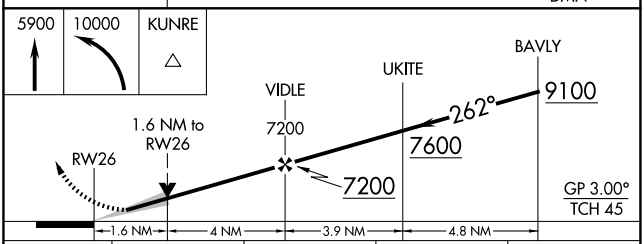

CATEGORY	A	B	C	D
LPV DA	5630-¾ 250 (200-¾)			
LNAV/VNAV DA	5630-¾ 250 (200-¾)			
LNAV MDA	5940-¾ 560 (500-¾)		5940-1⅜ 560 (500-1⅜)	
CIRCLING	5940-1 494 (500-1)	5960-1 514 (600-1)	6100-1¾ 654 (700-1¾)	6740-3 1294 (1300-3)

REIL Rwy 8 L
MIRL Rwy 8-26 L

SW-1, 06 AUG 2026 to 03 SEP 2026
SW-1, 06 AUG 2026 to 03 SEP 2026