LOM AW	APP CRS	Rwy Ldg	5332
382	342°	TDZE	135
		Apt Elev	142

NDB RWY 34
ARLINGTON MUNI (AWO)

T A NA

When local altimeter setting not received, use Whidbey Island NAS (Ault Field) altimeter setting: increase all MDA 80 feet and visibility S-34 Cats B, C, and D and Circling Cats B and C ¼ SM. For inop MALS when using Whidbey Island NAS (Ault Field) altimeter setting, increase S-34 Cats C and D visibility to 2½.

MALS

MISSED APPROACH: Climb to 1000 then climbing left turn to 2000 direct AW LOM and hold.

AWOS-3PT	SEATTLE APP CON	CTAF
135.625	128.5 306.9	122.725 L

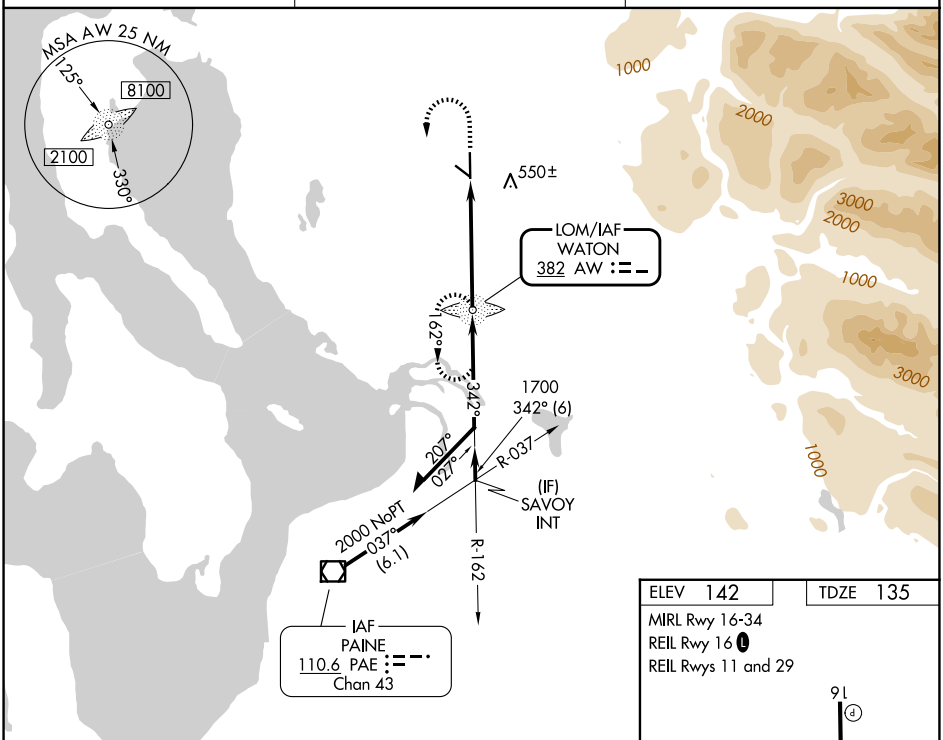

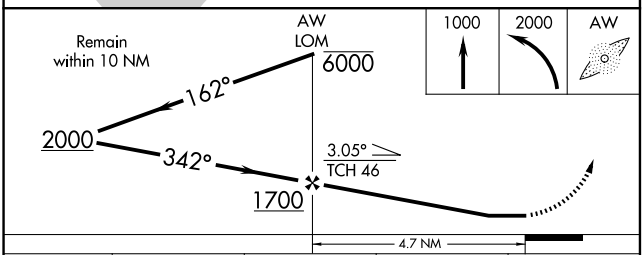

CATEGORY	A	B	C	D
S-34	860-¾ 725 (800-¾)		860-1¾ 725 (800-1¾)	
CIRCLING	860-1 718 (800-1)	900-1 758 (800-1)	1000-2½ 858 (900-2½)	1040-3 898 (900-3)

ELEV 142 TDZE 135

MIRL Rwy 16-34

REIL Rwy 16 L

REIL Rwys 11 and 29

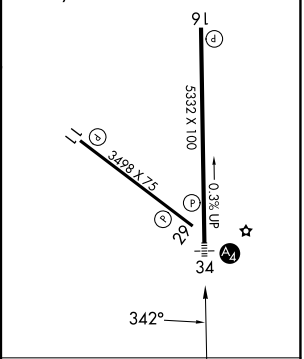

FAF to MAP 4.7 NM					
Knots	60	90	120	150	180
Min:Sec	4:42	3:08	2:21	1:53	1:34

NW-1, 06 AUG 2026 to 03 SEP 2026
NW-1, 06 AUG 2026 to 03 SEP 2026