ILS or LOC RWY 36L

VALLEY INTL (HRL)

LOC/DME I-RVZ	APP CRS	Rwy Ldg	9400
111.5	358°	TDZE	36
Chan 52		Apt Elev	36

RNP APCH - GPS.

DME required.

VDP NA when using PIL altimeter setting. When local altimeter setting not received, use Port Isabel altimeter setting and increase S-ILS 36L DA to 278 feet; increase all MDAs 60 feet and S-LOC 36L Cats C and D visibilities to RVR 5500 and Circling visibility Cats C and D ¼ SM. For inop ALS, increase S-LOC 36L Cat C/D visibility to 1⅜ SM.

* RVR 1800 authorized with use of FD or AP or HUD to DA (NA when using PIL altimeter setting).

MALSR

MISSED APPROACH: Climb to 2000 direct ZIPIV and hold.

ATIS	VALLEY APP CON	HARLINGEN TOWER ★	GND CON	UNICOM
124.85	120.7 279.5	119.3 (CTAF) L 317.6	121.7	122.95

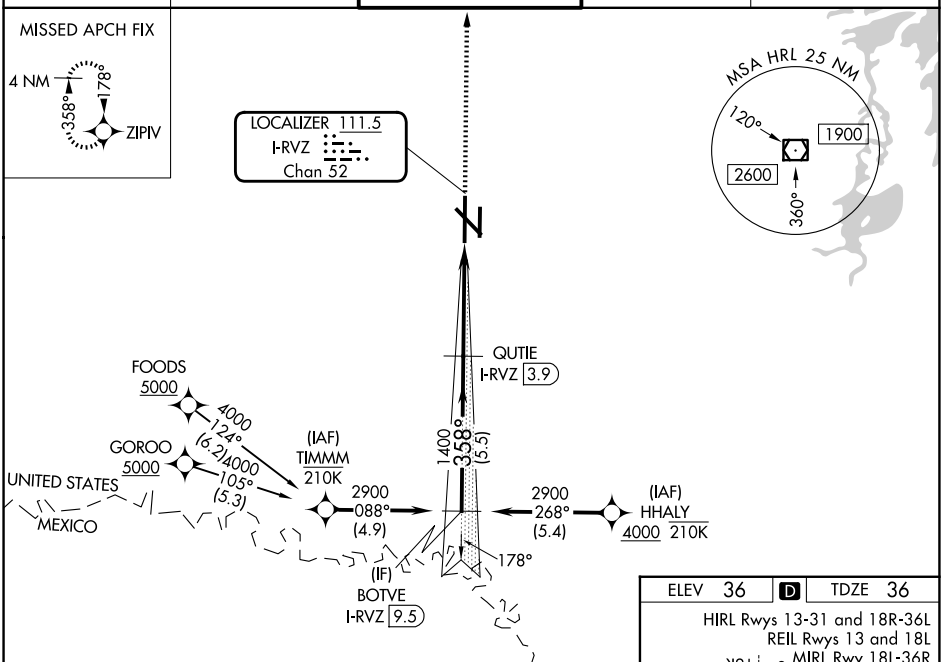

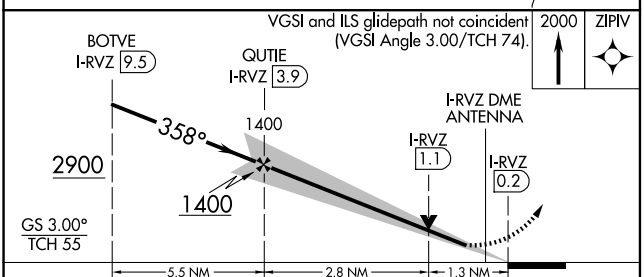

CATEGORY	A	B	C	D
S-ILS 36L *	236/24 200 (200-½)			
S-LOC 36L	500/24 464 (500-½)		500/50 464 (500-1)	
CIRCLING	500-1 464 (500-1)	560-1 524 (600-1)	600-1¾ 564 (600-1¾)	680-2 644 (700-2)

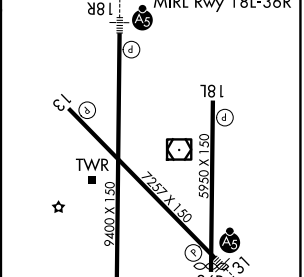

SC-3, 06 AUG 2026 to 03 SEP 2026
SC-3, 06 AUG 2026 to 03 SEP 2026