WAAS CH 72830 W36A	APP CRS 358°	Rwy Ldg 5759 TDZE 36 Apt Elev 36

RNAV (GPS) RWY 36R
VALLEY INTL (HRL)

RNP APCH - GPS.

For uncompensated Baro-VNAV systems, LNAV/VNAV NA below -1°C or above 54°C. Baro-VNAV and VDP NA when using Port Isabel altimeter setting. When local altimeter setting not received, use Port Isabel altimeter setting: increase LPV DA to 278 feet; increase LNAV/VNAV DA to 328 feet and all visibilities ⅛ SM, increase all MDAs 60 feet and LNAV visibility Cat C and D ⅛ SM, and Circling visibility Cats C and D ¼ SM.

MISSED APPROACH: Climb to 2000 direct BETVE and hold.

ATIS	VALLEY APP CON	HARLINGEN TOWER ★	GND CON	UNICOM
124.85	120.7 279.5	119.3 (CTAF) L 317.6	121.7	122.95

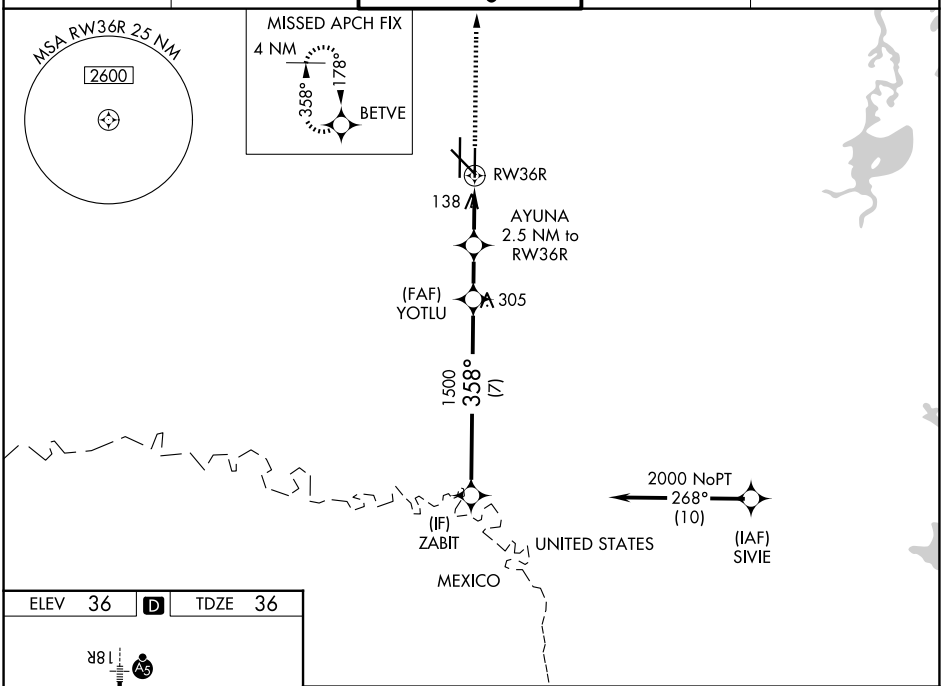

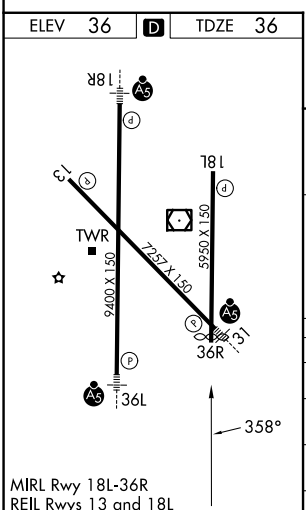

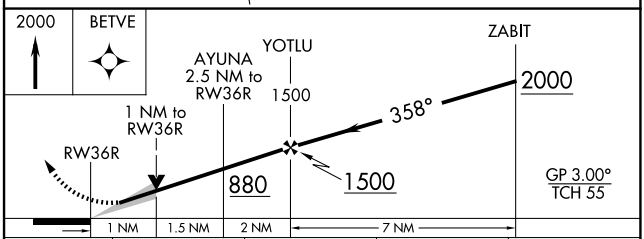

CATEGORY	A	B	C	D
LPV DA	236-¾ 200 (200-¾)			
LNAV/VNAV DA	286-¾ 250 (300-¾)			
LNAV MDA	400-1 364 (400-1)			
CIRCLING	460-1 424 (500-1)	560-1 524 (600-1)	600-1½ 564 (600-1½)	680-2 644 (700-2)

SC-3, 06 AUG 2026 to 03 SEP 2026
SC-3, 06 AUG 2026 to 03 SEP 2026