WAAS CH 53510 W04A	APP CRS 038°	Rwy Ldg 7098 TDZE 763 Apt Elev 768

RNAV (GPS) RWY 4
QUINCY RGNL-BALDWIN FLD (UIN)

RNP APCH - GPS.

For uncompensated Baro-VNAV systems, LNAV/VNAV NA below -21°C or above 54°C. Baro-VNAV and VDP NA when using PPQ altimeter setting. When local altimeter setting not received, use Pittsfield altimeter setting and increase LPV DA to 1033 feet; increase LNAV/VNAV DA to 1104 feet and all visibilities ⅛ SM. Increase all MDAs 80 feet and LNAV visibility Cat C/D ⅜ SM. For inop ALS when local altimeter setting not received, increase LPV all Cats visibility to ⅞ SM; increase LNAV/VNAV all Cats visibility to 1 SM; increase LNAV Cat C and D visibility to 1⅜ SM. For inop ALS increase LNAV/VNAV all Cats visibility to ⅞ SM.

MALSR

MISSED APPROACH: Climb to 2400 direct FANUT and hold.

ASOS	KANSAS CITY CENTER	UNICOM
121.425	126.225 317.775	123.0 (CTAF) L

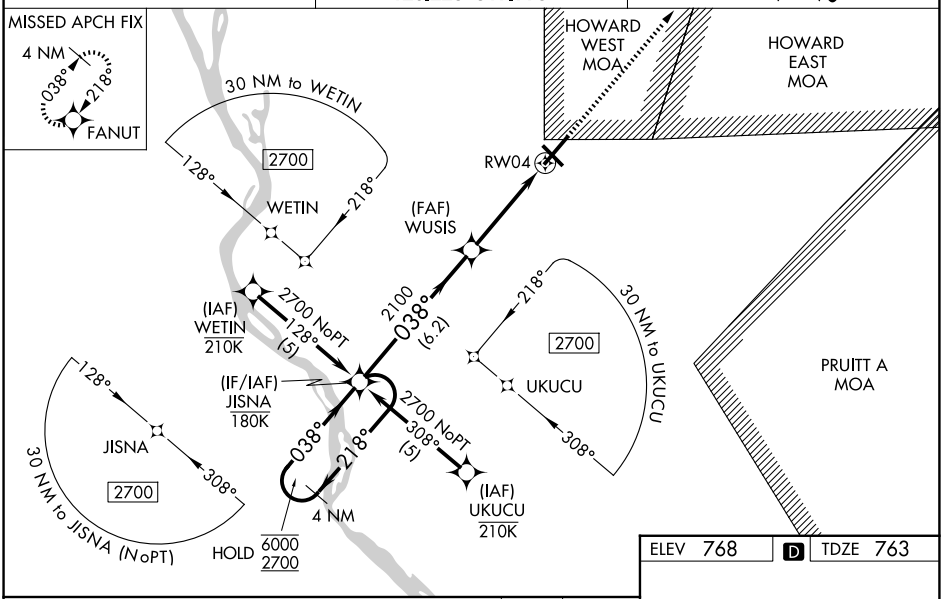

ELEV 768 D TDZE 763

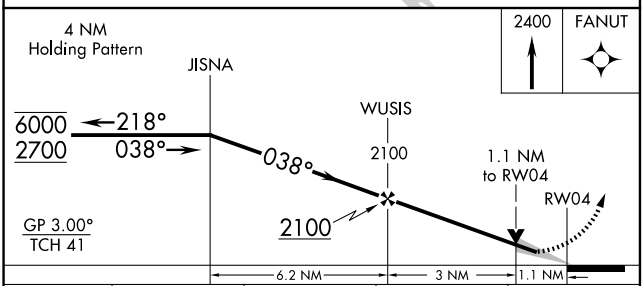

CATEGORY	A	B	C	D
LPV DA	963-½ 200 (200-½)			
LNAV/VNAV DA	1034-½ 271 (300-½)			
LNAV MDA	1160-½ 397 (400-½)		1160-⅝ 397 (400-⅝)	
CIRCLING	1180-1 412 (500-1)	1220-1 452 (500-1)	1240-1½ 472 (500-1½)	1320-2 552 (600-2)

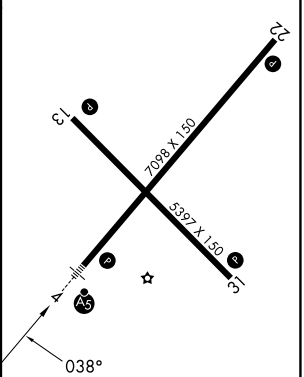

HIRL Rwy 4-22 L
MIRL Rwy 13-31 L
REIL Rwy 22 L

EC-3, 06 AUG 2026 to 03 SEP 2026