VOR/DME RWY 30
GLACIER PARK INTL (GPI)

VOR/DME FCA	APP CRS	Rwy Ldg	3510
113.2	316°	TDZE	2974
Chan 79		Apt Elev	2977

Rwy 30 helicopter visibility reduction below ¾ SM NA.

-14°C

MISSED APPROACH: Climb to 4000 then climbing left turn to 9300 via heading 130° and FCA VOR/DME R-150 to ITONE/14.8 DME and hold, continue climb-in-hold to 9300.

ATIS	SALT LAKE CENTER	GLACIER TOWER*	GND CON	UNICOM
132.625	127.075 244.875	124.55 (CTAF) L	121.6	122.95

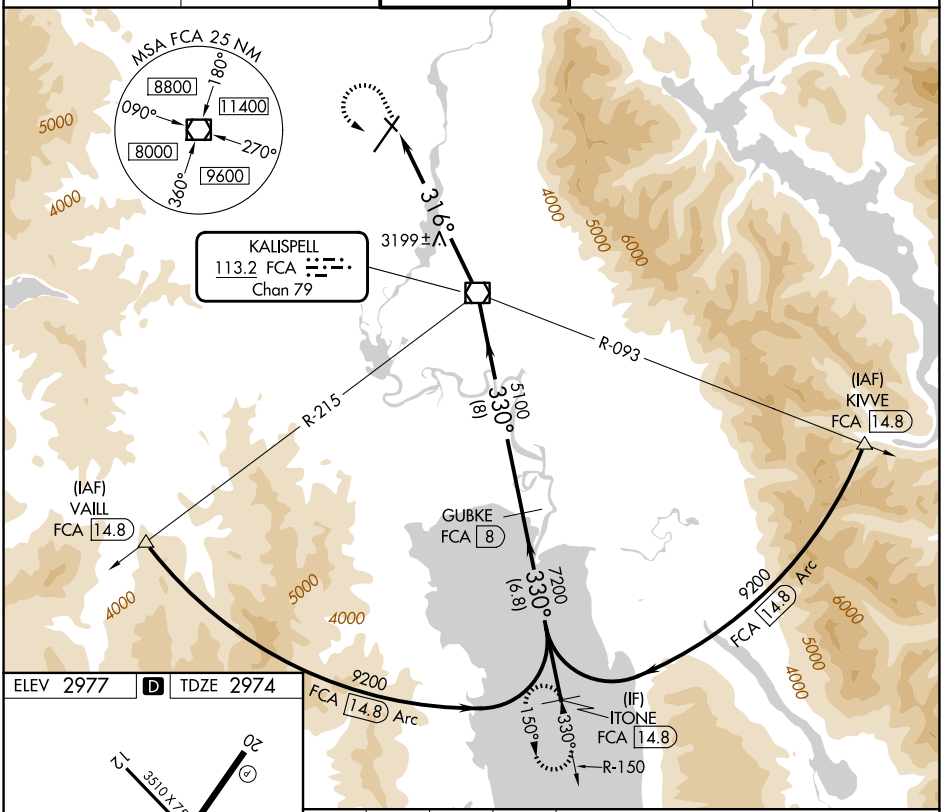

ELEV 2977 D TDZE 2974

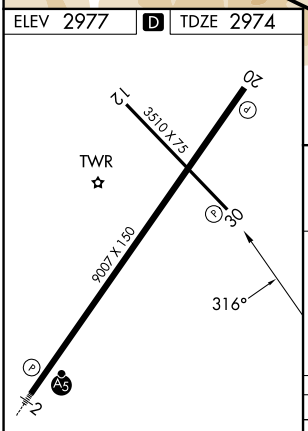

REIL Rwy 20 L
MIRL Rwy 12-30 L
HIRL Rwy 2-20

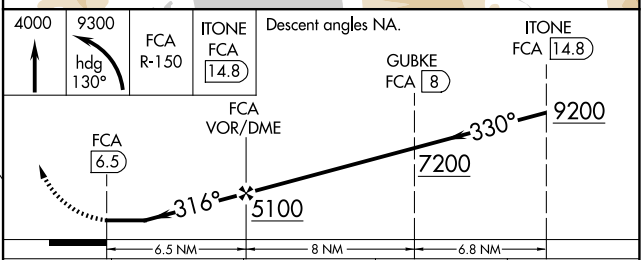

CATEGORY	A	B	C	D
S-30	3480-1 506 (600-1)		3480-1½ 506 (600-1½)	
CIRCLING	3520-1 543 (600-1)	3580-1 603 (700-1)	3680-2 703 (800-2)	3760-2½ 783 (800-2½)

NW-1, 06 AUG 2026 to 03 SEP 2026

NW-1, 06 AUG 2026 to 03 SEP 2026