WAAS CH **82605** **W28A**	APP CRS **276°**	Rwy Ldg **8500** TDZE **142** Apt Elev **142**

RNAV (GPS) RWY 28
LAKELAND LINDER INTL (LAL)

RNP APCH-GPS.

Rwy 28 helicopter visibility reduction below RVR 4000 NA.
For uncompensated Baro-VNAV systems, LNAV/VNAV NA below -15°C or above 54°C. Circling NA to Rwys 8 and 26.

MISSED APPROACH: Climb to 1000 then climbing right turn to 2000 direct PLUMY and hold.

ATIS	TAMPA APP CON	LAKELAND TOWER	GND CON
118.025	**120.65 290.3**	**124.5 236.775**	**121.4**

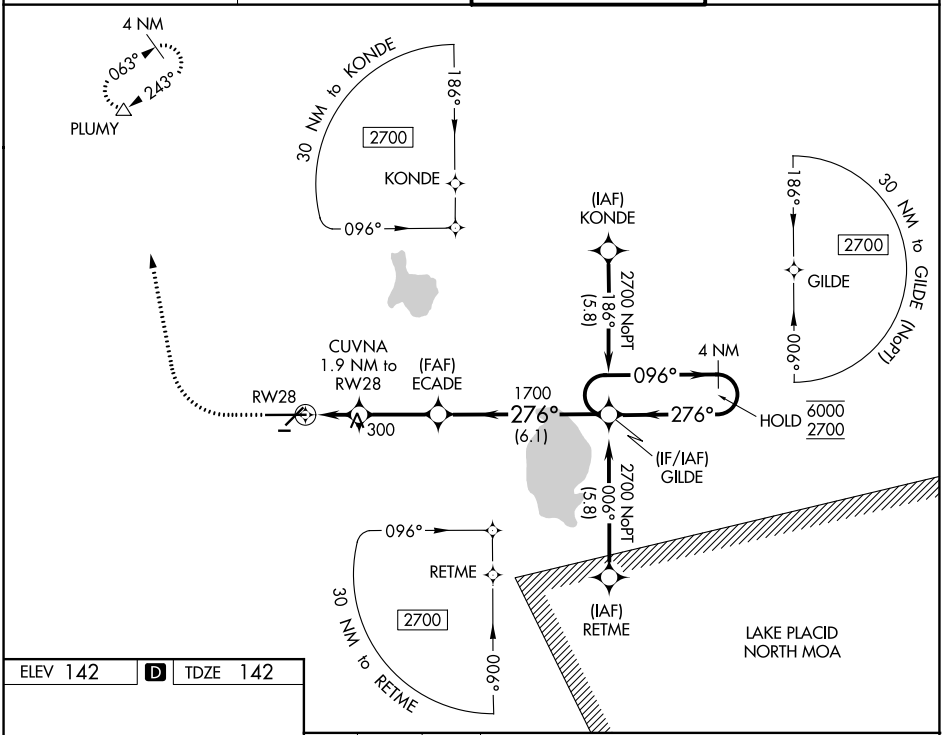

ELEV 142 | D | TDZE 142

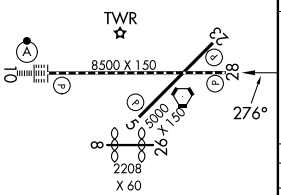

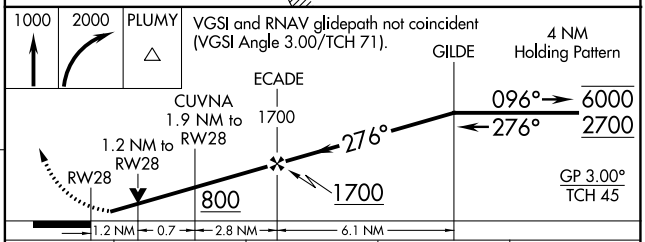

CATEGORY	A	B	C	D
LPV DA	392/40 250 (300-¾)			
LNAV/VNAV DA	525/60 383 (400-1¼)			
LNAV MDA	600/55 458 (500-1)		600-1⅜ 458 (500-1⅜)	
CIRCLING	600-1 458 (500-1)	660-1 518 (600-1)	720-1½ 578 (600-1½)	840-2¼ 698 (700-2¼)

TDZL/RCLS Rwy 10
HIRL Rwys 5-23 and 10-28

SE-3, 06 AUG 2026 to 03 SEP 2026
SE-3, 06 AUG 2026 to 03 SEP 2026