VOR/DME RWY 21
CLINTON MUNI (CWI)

VORTAC CVA	APP CRS	Rwy Ldg	5204
113.8	218°	TDZE	708
Chan 85		Apt Elev	708

Rwy 21 helicopter visibility reduction below ¾ SM NA.

MISSED APPROACH: Climb to 2400 then right turn via CVA R-038 to BLIMY 16 DME and hold.

AWOS-3PT	QUAD CITY APP CON *	UNICOM
125.525	125.95 257.8	123.075 (CTAF) L

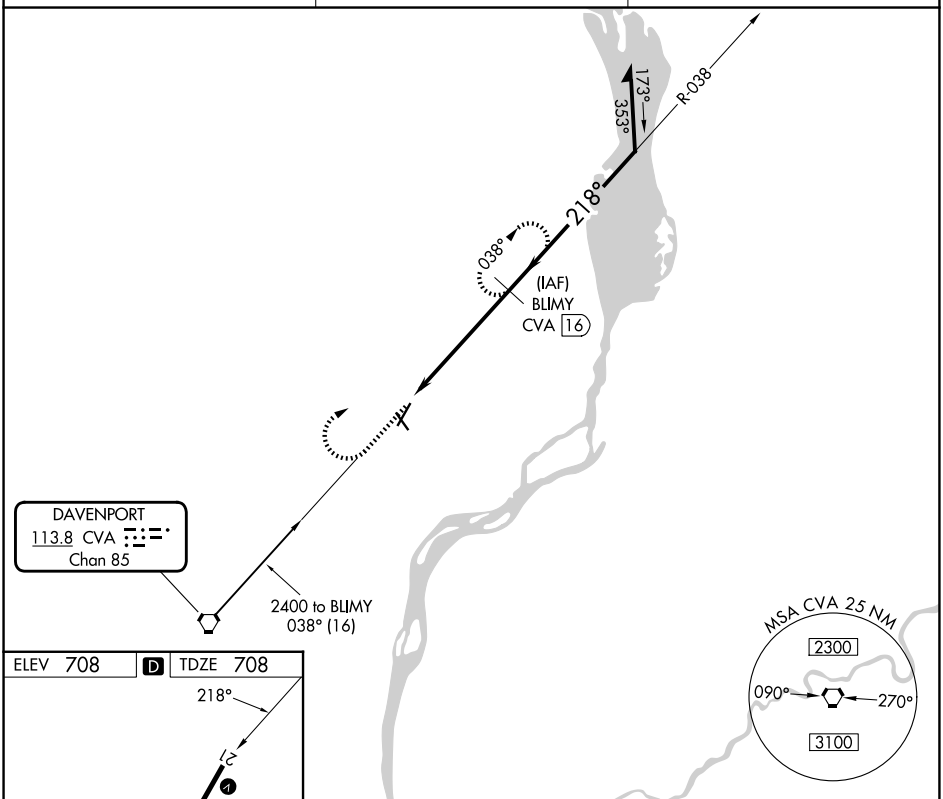

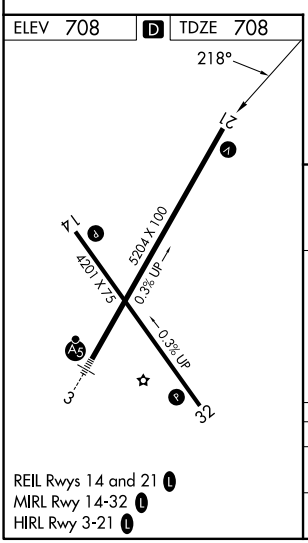

REIL Rwys 14 and 21 L
MIRL Rwy 14-32 L
HIRL Rwy 3-21 L

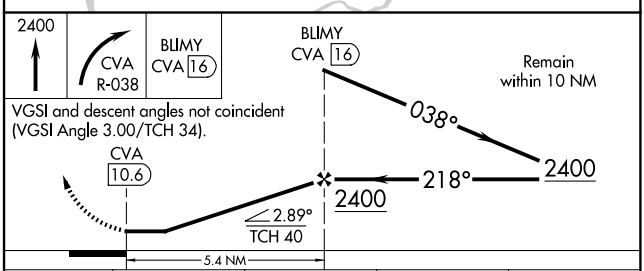

CATEGORY	A	B	C	D
S-21	1200-1	492 (500-1)	1200-1¼ 492 (500-1¼)	NA
CIRCLING	1200-1 492 (500-1)	1240-1 532 (600-1)	1240-1½ 532 (600-1½)	NA

NC-3, 06 AUG 2026 to 03 SEP 2026
NC-3, 06 AUG 2026 to 03 SEP 2026