WAAS CH 42835 W26A	APP CRS 259°	Rwy Ldg 5792 TDZE 1159 Apt Elev 1188

RNAV (GPS) RWY 26
PITTSFIELD MUNI (PSF)

RNP APCH - GPS.

Circling NA south of Rwy 8 and southwest of Rwy 32.
For uncompensated Baro-VNAV systems, LNAV/VNAV NA below -21°C or above 54°C.
-21°C

MISSED APPROACH: Climb to 2800 then climbing left turn to 4000 direct HIDAL and hold.
* Missed approach requires minimum climb of 285 feet per NM to 2700.

ASOS	ALBANY APP CON	CLNC DEL	UNICOM
135.375	132.825 307.2	128.6	122.7 (CTAF) L

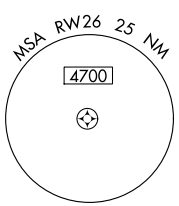

Procedure NA for arrival on CAM VOR/DME airway radials 108 CW 248.

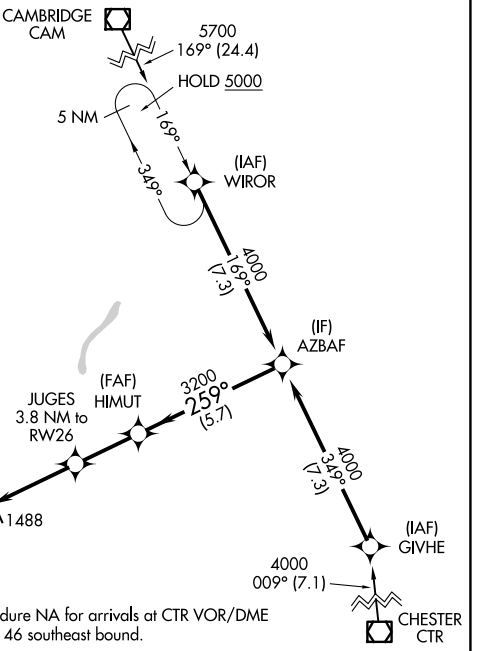

Procedure NA for arrivals at CTR VOR/DME on V146 southeast bound.

MISSED APCH FIX
4 NM
101°
281°
HIDAL

ELEV 1188	TDZE 1159

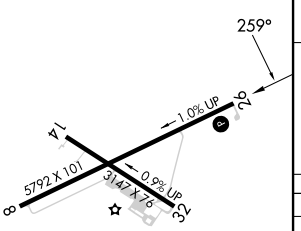

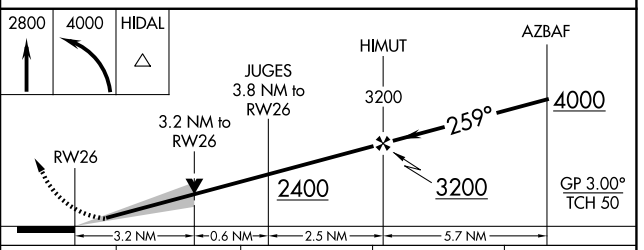

CATEGORY	A	B	C	D
LPV DA*	1409-1 250 (300-1)			
LPV DA	1678-1⅜ 519 (500-1⅜)			
LNAV/VNAV DA	1911-2 752 (800-2)			
LNAV MDA	2220-1¼ 1061 (1100-1¼)	2220-1½ 1061 (1100-1½)	2220-3 1061 (1100-3)	
CIRCLING	2220-1¼ 1032 (1100-1¼)	2220-1½ 1032 (1100-1½)	2400-3 1212 (1300-3)	2680-3 1492 (1500-3)

REIL Rwy 26 L
MIRL Rwys 8-26 and 14-32 L

NE-1, 06 AUG 2026 to 03 SEP 2026

NE-1, 06 AUG 2026 to 03 SEP 2026