YIGO, GUAM I, GUAM

HI-ILS Y or LOC Y RWY 06L

LOC I-AND	APCH CRS	Rwy ldg	10,527
109.3	064°	TDZE	539
		Arpt Elev	617

[USAF] ANDERSEN AFB (PGUA)

ATC RADAR monitoring required.

T * When ALS inop, increase CAT AB RVR to 55, vis to 1 mile; CAT CDE vis to 1⅜ miles.
** Circling not authorized NW of Rwy 06L-24R.

SALS A2

MISSED APPROACH: Climb to 3000, intercept UAM R-051 to FOVEM and hold.

ATIS	GUAM APP CON	TOWER	GND CON
118.175 254.325	119.8 269.0	126.2 233.7	121.7 275.8

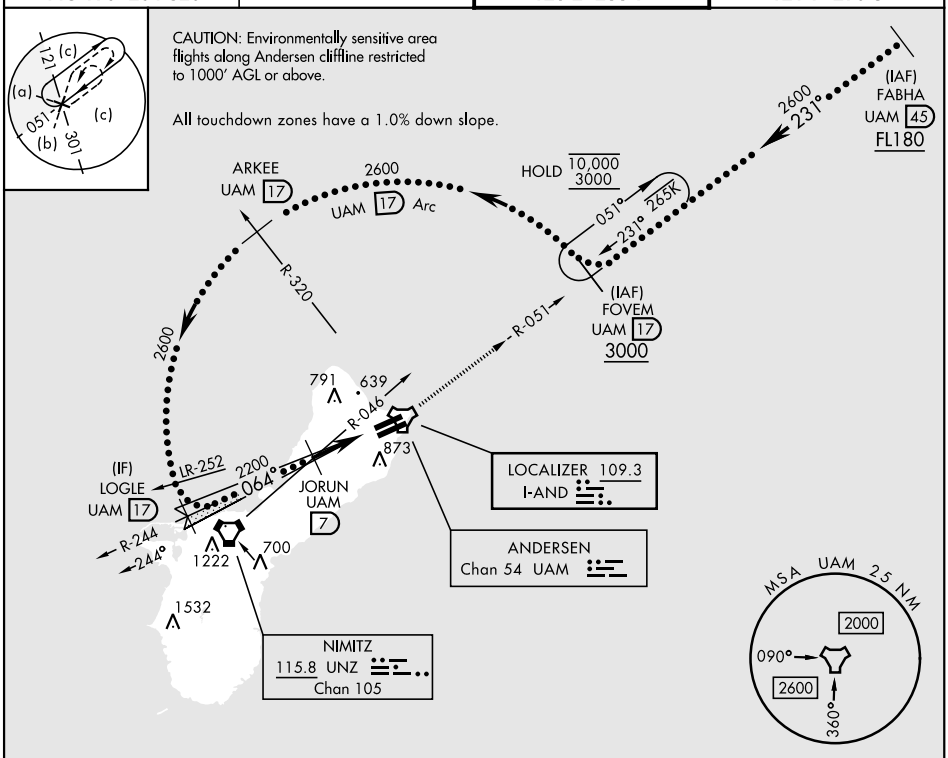

EMERG SAFE ALT 100 NM 2900

VGSI and ILS glidepath not coincident (VGSI Angle 3.00/TCH 59).

3000 UAM R-051	FOVEM UAM 17

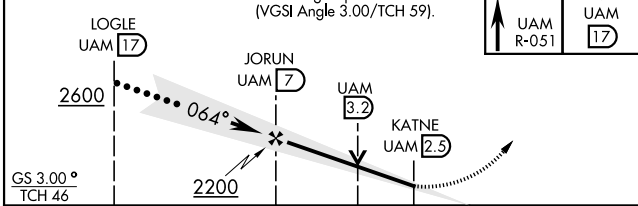

ELEV 617	TDZE 539

HIRL all rwys

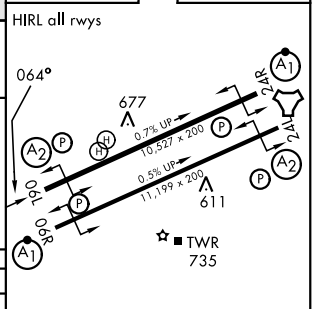

CATEGORY	A	B	C	D	E
S-ILS 06L	739/40 200 (200-¾)				
S-LOC 06L*	1020/40 481 (500-¾)		1020/60 481 (500-1⅛)		
CIRCLING**	1060-1 443 (500-1)	1080-1 463 (500-1)	1240-1¾ 623 (700-1¾)	1240-2 623 (700-2)	1240-2¼ 623 (700-2¼)

FAF to MAP 4.5 NM					
Knots	120	140	160	180	200
Min:Sec	2:15	1:56	1:41	1:30	1:21

PAC, 09 JUL 2026 to 03 SEP 2026
PAC, 09 JUL 2026 to 03 SEP 2026