APP CRS	Rwy Ldg	3725
300°	TDZE	644
	Apt Elev	647

RNAV (GPS) RWY 30
CHICAGO EXEC (PWK)

RNP APCH - GPS.

Rwy 30 helicopter visibility reduction below 1 SM NA. Straight-in Rwy 30 NA at night, Circling Rwy 6, 12, 24, 30 NA at night.

MISSED APPROACH: Climb to 2500 direct FILLZ and hold.

ATIS	CHICAGO APP CON	EXECUTIVE TOWER ★	GND CON	UNICOM
124.2	120.55 306.925	119.9 (CTAF) L	121.7	122.95

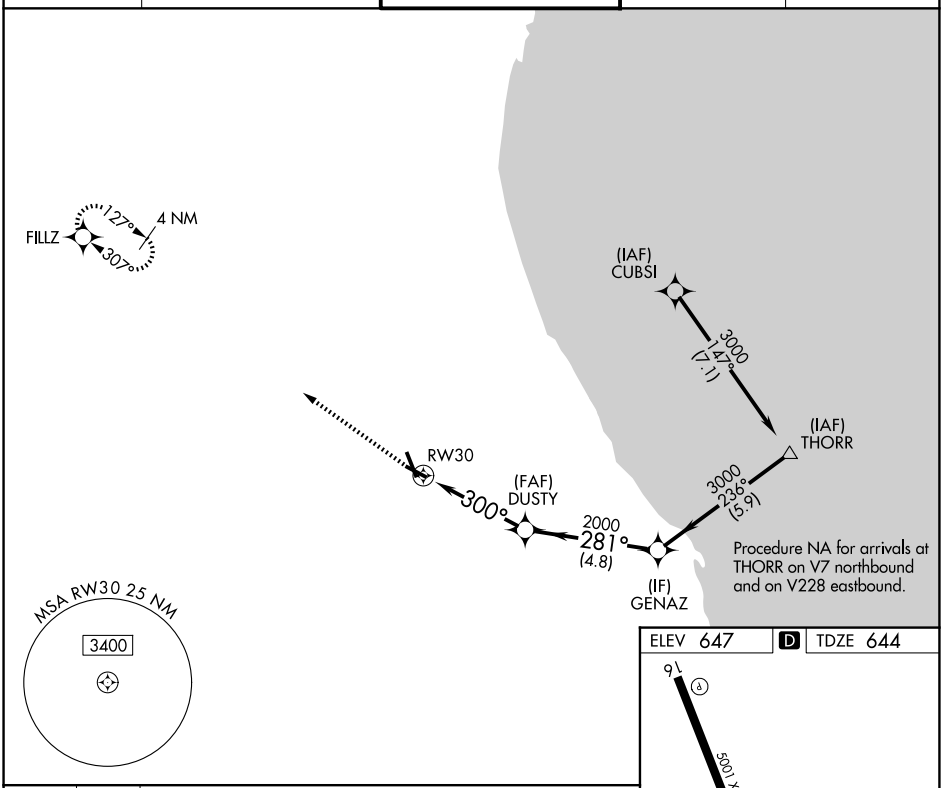

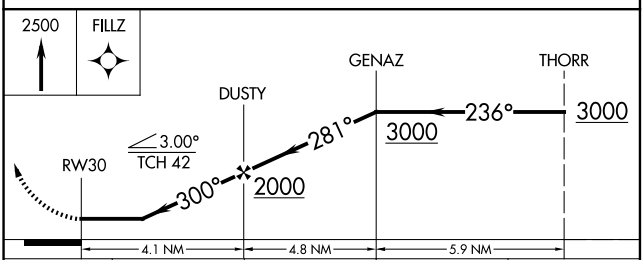

CATEGORY	A	B	C	D
LNAV MDA	1120-1 476 (500-1)		1120-1⅜ 476 (500-1⅜)	
CIRCLING	1140-1 493 (500-1)	1160-1 513 (600-1)	1200-1½ 553 (600-1½)	1460-2¾ 813 (900-2¾)

ELEV 647 D TDZE 644

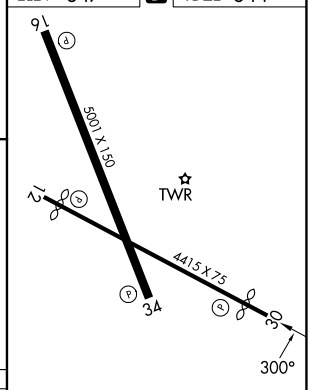

HIRL Rwy16-34 L
MIRL Rwy 12-30 L
REIL Rwys 12 and 30
REIL Rwys 16 and 34 L
RLLS Rwy 16 L

EC-3, 06 AUG 2026 to 03 SEP 2026
EC-3, 06 AUG 2026 to 03 SEP 2026