WAAS CH 77910 W03A	APP CRS 031°	Rwy Ldg 6028 TDZE 1108 Apt Elev 1110

RNAV (GPS) RWY 3
STEVENS POINT MUNI (STE)

RNP APCH - GPS.

Rwy 3 helicopter visibility reduction below ¾ SM NA.
For uncompensated Baro-VNAV systems, LNAV/VNAV NA below -17° C or above 54°C.

MISSED APPROACH: Climb to 2900 direct JUVOP and hold.

AWOS-3	MINNEAPOLIS CENTER	UNICOM
119.275	124.4 317.7	122.7 (CTAF) L

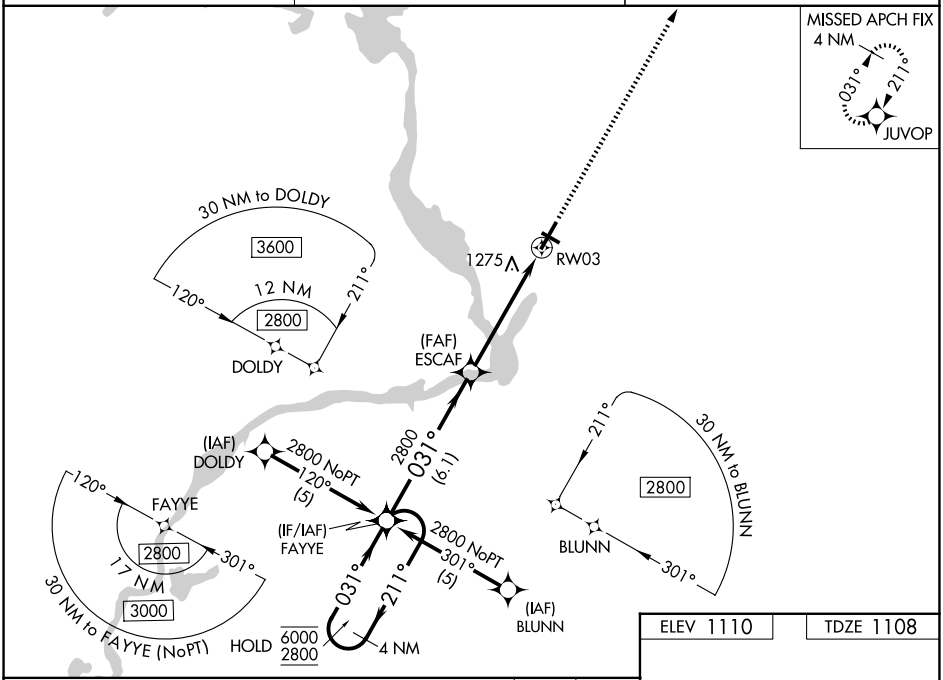

ELEV 1110 TDZE 1108

4 NM
Holding Pattern

VGSI and RNAV glidepath not coincident
(VGSI Angle 3.00/TCH 44).

2900 JUVOP

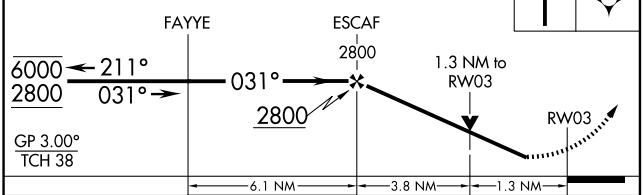

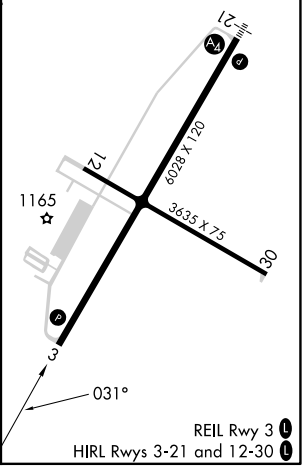

CATEGORY	A	B	C	D
LPV DA	1409-⅞ 301 (300-⅞)			
LNAV/VNAV DA	1594-1⅜ 486 (500-1⅜)			
LNAV MDA	1540-1 432 (500-1)		1540-1¼ 432 (500-1¼)	
CIRCLING	1580-1 470 (500-1)	1600-1 490 (500-1)	1860-2¼ 750 (800-2¼)	1860-2½ 750 (800-2½)

REIL Rwy 3 L
HIRL Rwys 3-21 and 12-30 L

EC-3, 06 AUG 2026 to 03 SEP 2026