WAAS CH 90319 W18A	APP CRS 184°	Rwy Ldg 6558 TDZE 80 Apt Elev 90

RNAV (GPS) RWY 18
OCALA INTL-JIM TAYLOR FLD (OCF)

RNP APCH-GPS.

For uncompensated Baro-VNAV systems, LNAV/VNAV NA below -5°C or above 54°C. When local altimeter setting not received, use GNV altimeter setting and increase LPV DA to 361 feet and all visibilities ⅛ SM; increase LNAV/VNAV DA to 595 feet and all visibilities ⅛ SM, increase all MDA's 100 feet and LNAV visibility Cats C and D ¼ SM and Circling visibility Cats C and D ½ SM. Baro-VNAV and VDP NA when using GNV altimeter setting.

MISSED APPROACH: Climb to 2000 direct TALZA and hold.

ATIS	JACKSONVILLE APP CON	OCALA TOWER ★	GND CON
128.125	118.6 251.15	119.25 (CTAF) L	121.4

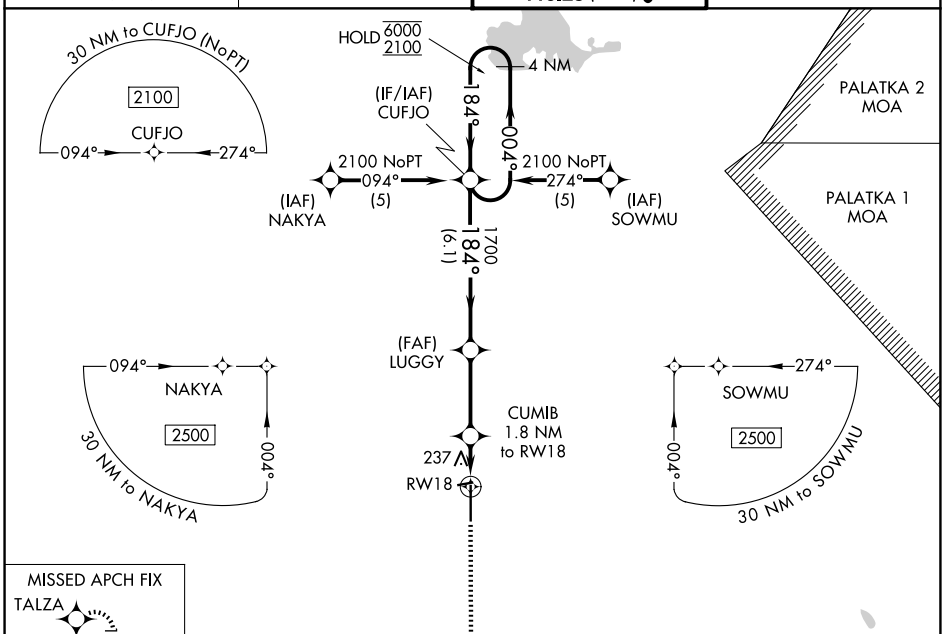

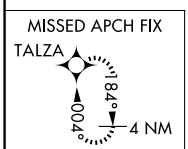

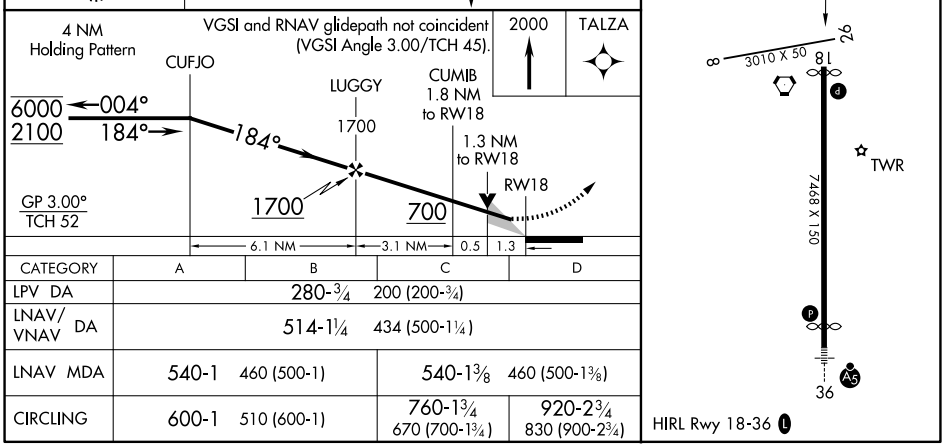

CATEGORY	A	B	C	D
LPV DA	280-¾ 200 (200-¾)			
LNAV/VNAV DA	514-1¼ 434 (500-1¼)			
LNAV MDA	540-1 460 (500-1)		540-1⅜ 460 (500-1⅜)	
CIRCLING	600-1 510 (600-1)		760-1¾ 670 (700-1¾)	920-2¾ 830 (900-2¾)

SE-3, 06 AUG 2026 to 03 SEP 2026