WAAS CH 56333 W32A	APP CRS 323°	Rwy Ldg 5101 TDZE 608 Apt Elev 625

RNAV (GPS) RWY 32
MENOMINEE RGNL (MNM)

RNP APCH.

Rwy 32 helicopter visibility reduction below 1 SM NA.
Straight-in Rwy 32 NA at night, Circling Rwy 14, 32 NA at night.

MISSED APPROACH: Climb to 4000 direct ZELNA and hold, continue climb-in-hold to 4000.

AWOS-3PT	GREEN BAY APP CON ★	UNICOM
121.45	120.3 338.2	122.8 (CTAF) L

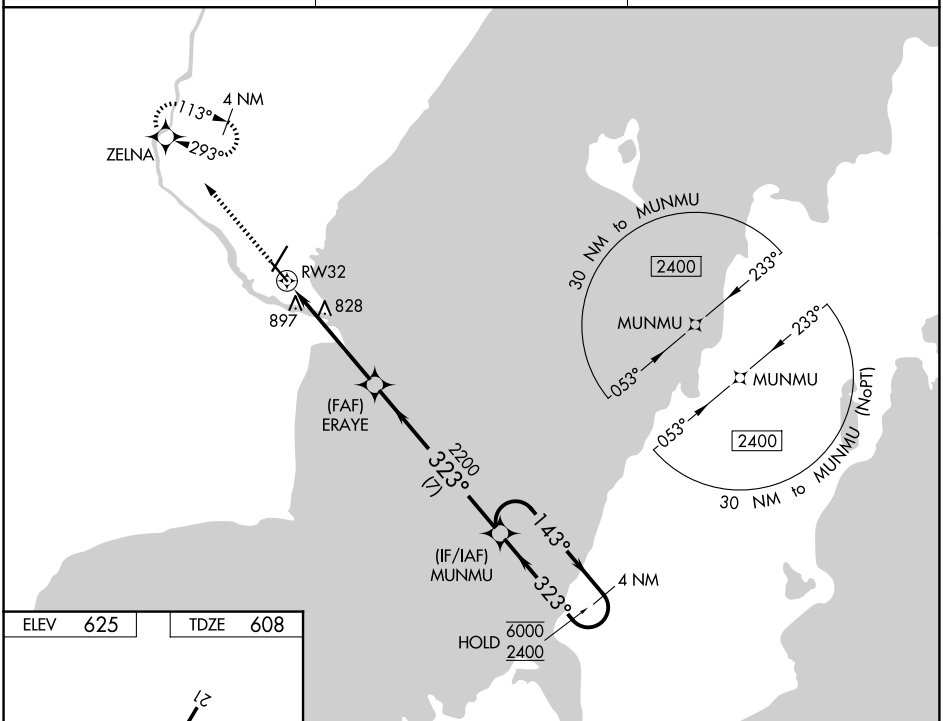

ELEV 625 TDZE 608

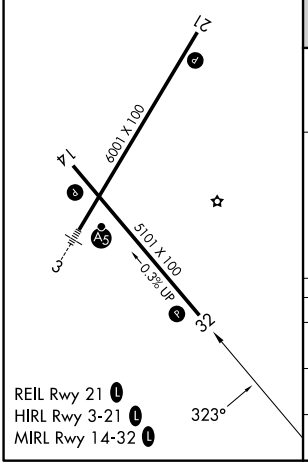

REIL Rwy 21 L
HIRL Rwy 3-21 L
MIRL Rwy 14-32 L

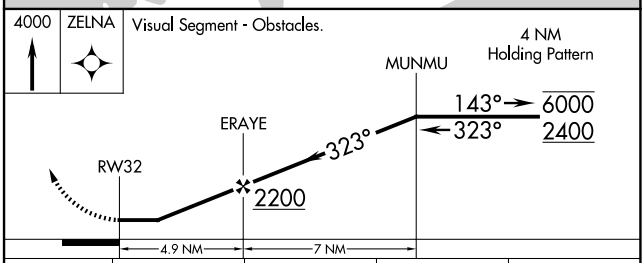

CATEGORY	A	B	C	D
LP MDA	1140-1	532 (600-1)	1140-1½	532 (600-1½)
LNAV MDA	1160-1	552 (600-1)	1160-1⅝	552 (600-1⅝)
CIRCLING	1200-1	575 (600-1)	1200-1⅝ 575 (600-1⅝)	1380-2½ 755 (800-2½)

EC-1, 06 AUG 2026 to 03 SEP 2026