VOR/DME DLG 116.4 Chan 111	APP CRS 010°	Rwy Ldg 6400 TDZE 82 Apt Elev 82

VOR RWY 1
DILLINGHAM (DLG)(PADL)

Circling NA east of Rwy 1-19. Rwy 1 helicopter visibility reduction below ¾ SM NA. VDP NA when using Manokotak altimeter setting. When local altimeter setting not received, use Manokotak altimeter setting and increase all MDAs 40 feet.

MISSED APPROACH: Climbing left turn to 2000 direct DLG VOR/DME and hold, continue climb-in-hold to 2000.

AFIS	ANCHORAGE CENTER	DILLINGHAM RADIO
125.0	132.75 282.35	123.6 (CTAF) L

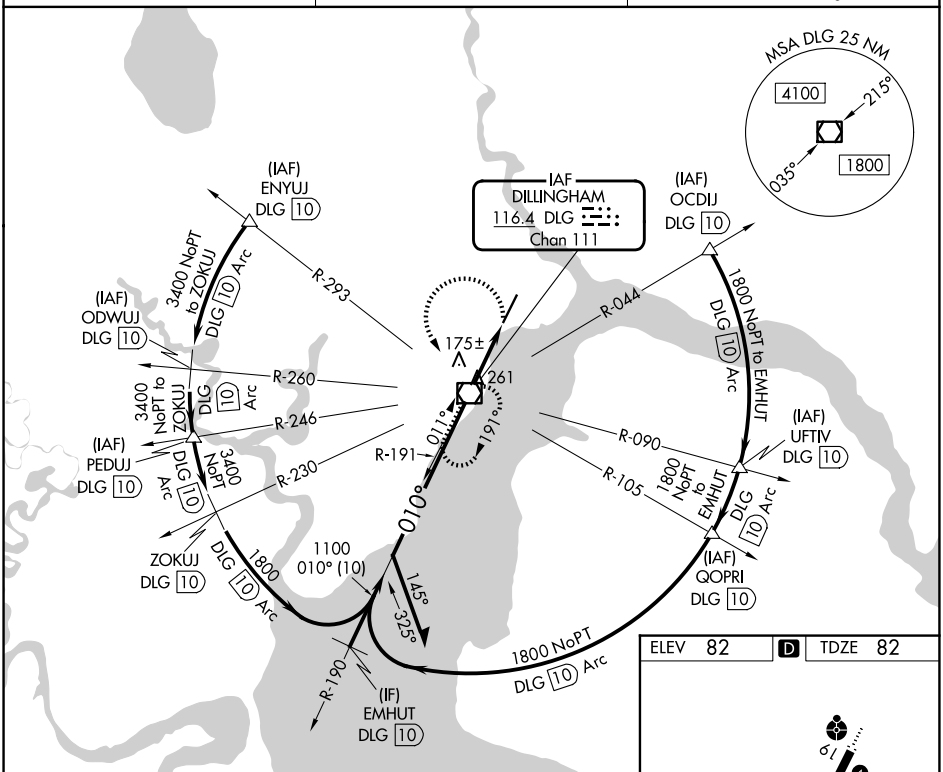

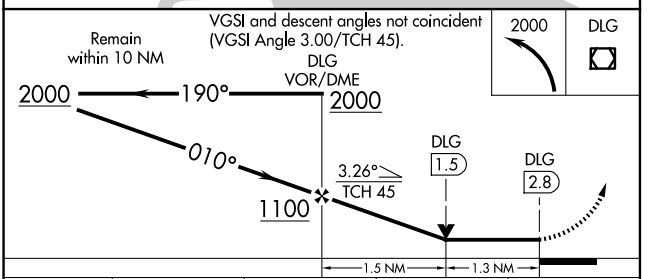

CATEGORY	A	B	C	D
S-1	540-1 458 (500-1)		540-1⅜ 458 (500-1⅜)	
CIRCLING	540-1 458 (500-1)		700-1¾ 618 (700-1¾)	700-2 618 (700-2)

ELEV 82 D TDZE 82

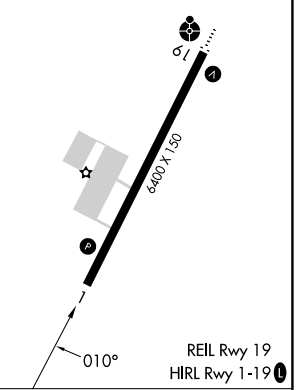

FAF to MAP 2.8 NM

Knots	60	90	120	150	180
Min:Sec	2:48	1:52	1:24	1:07	0:56

AK, 09 JUL 2026 to 03 SEP 2026
AK, 09 JUL 2026 to 03 SEP 2026