WAAS CH 65917 W25A	APP CRS 253°	Rwy Ldg 5700 TDZE 1389 Apt Elev 1391

RNAV (GPS) RWY 25
BEMIDJI RGNL (BJI)

RNP APCH.

For uncompensated Baro-VNAV systems, LNAV/VNAV NA below -17°C or above 46°C.

MISSED APPROACH: Climb to 3400 direct TUCTU and on track 178° to CELIS and hold.

AWOS-3	MINNEAPOLIS CENTER	UNICOM
119.275	134.75 251.1	122.8 (CTAF) L

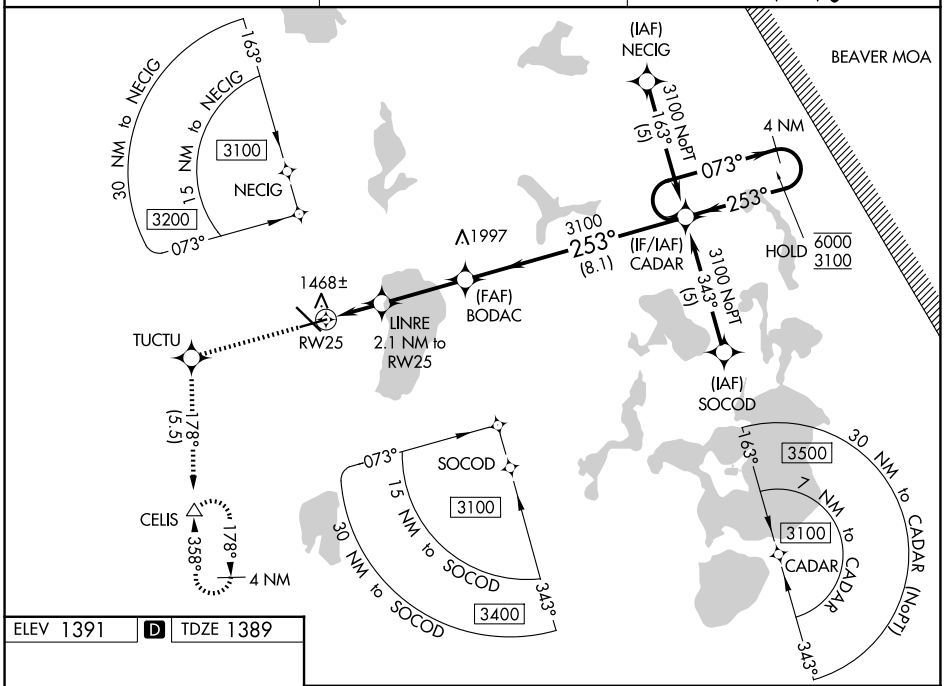

ELEV 1391 D TDZE 1389

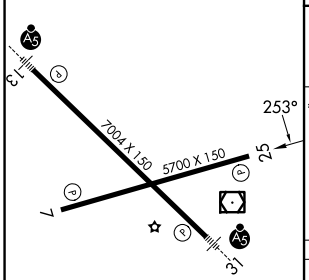

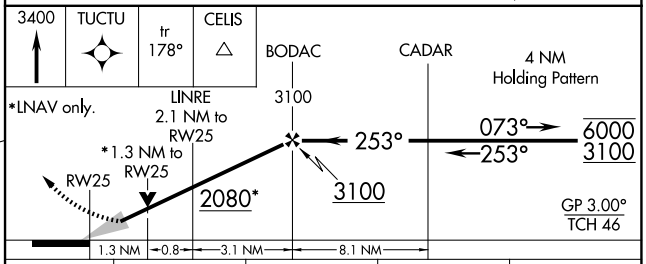

CATEGORY	A	B	C	D
LPV DA	1589-¾ 200 (200-¾)			
LNAV/VNAV DA	1752-1¼ 363 (400-1¼)			
LNAV MDA	1840-1 451 (500-1)		1840-1⅜ 451 (500-1⅜)	1840-1½ 451 (500-1½)
CIRCLING	1840-1 449 (500-1)	1860-1 469 (500-1)	1860-1½ 469 (500-1½)	1960-2 569 (600-2)

HIRL Rwy 13-31 L
MIRL Rwy 7-25 L
REIL Rwys 7 and 25 L

NC-1, 06 AUG 2026 to 03 SEP 2026
NC-1, 06 AUG 2026 to 03 SEP 2026