| WAAS CH 82608 W17A | APP CRS 167° | Rwy Ldg 5002<br>TDZE 294<br>Apt Elev 295 |
|---|---|---|

# RNAV (GPS) RWY 17
## TACOMA NARROWS (TIW)

RNP APCH.

VDP NA with McChord Fld altimeter setting. For inoperative MALSR, increase LPV all Cats visibility to 1 ⅛ mile. Circling NA east of Rwy 17/35.
Baro-VNAV NA when using McChord Fld altimeter setting. For uncompensated Baro-VNAV systems, LNAV/VNAV NA below -15°C (5°F) or above 48°C (118°F). When local altimeter setting not received, use McChord Fld altimeter setting and increase all DA 25 feet, all MDA 40 feet, and increase LPV all Cats visibility ⅛ mile.

MALSR

MISSED APPROACH: Climb to 4000 direct WAPGI and right turn via 285° track to CARRO and hold, continue climb-in-hold to 4000.

| ATIS | SEATTLE APP CON | TACOMA TOWER ★ | GND CON | UNICOM |
|---|---|---|---|---|
| 124.05 | 120.1 290.9 | 118.5 (CTAF) L 253.5 | 121.8 | 122.95 |

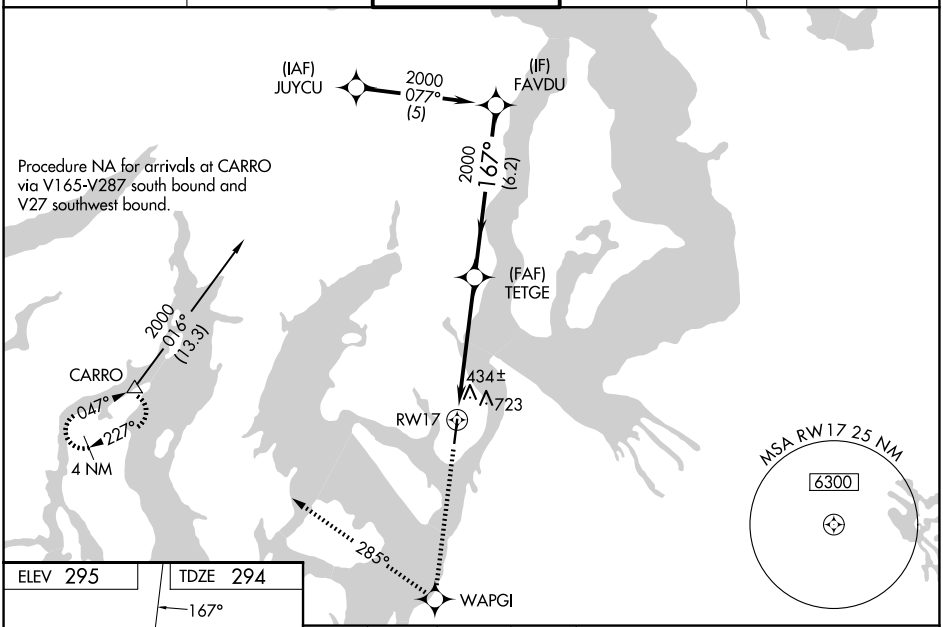


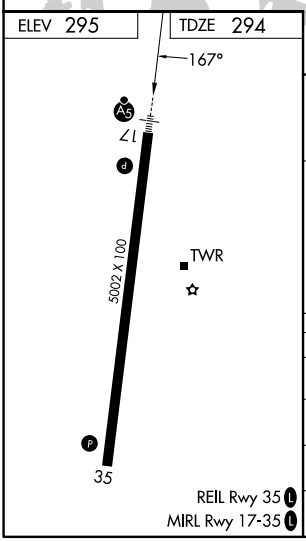


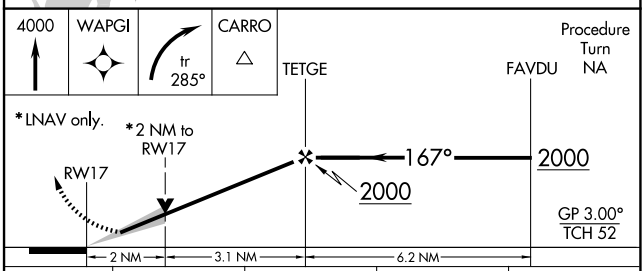


| CATEGORY | A | B | C | D |
|---|---|---|---|---|
| LPV DA | 638-⅝ 344 (400-⅝) | | | |
| LNAV/VNAV DA | 992-2 698 (700-2) | | | |
| LNAV MDA | 980-½ 686 (700-½) | | 980-1½ 686 (700-1½) | |
| CIRCLING | 980-1 685 (700-1) | | 980-2 685 (700-2) | 980-2¼ 685 (700-2¼) |



NW-1, 06 AUG 2026 to 03 SEP 2026
NW-1, 06 AUG 2026 to 03 SEP 2026