VOR or GPS-A
ELIZABETH FLD (ØB8)

VOR/DME GON	APP CRS	Rwy ldg	N/A
110.85	183°	TDZE	N/A
Chan 45 (Y)		Apt Elev	7

Use Groton-New London altimeter setting; when not received, use Block Island State altimeter setting. Procedure NA at night.

NA

MISSED APPROACH: Climbing left turn to 2000 direct GON VOR/DME and hold.

PROVIDENCE APP CON ★	UNICOM
125.75 319.2	122.8 (CTAF) L

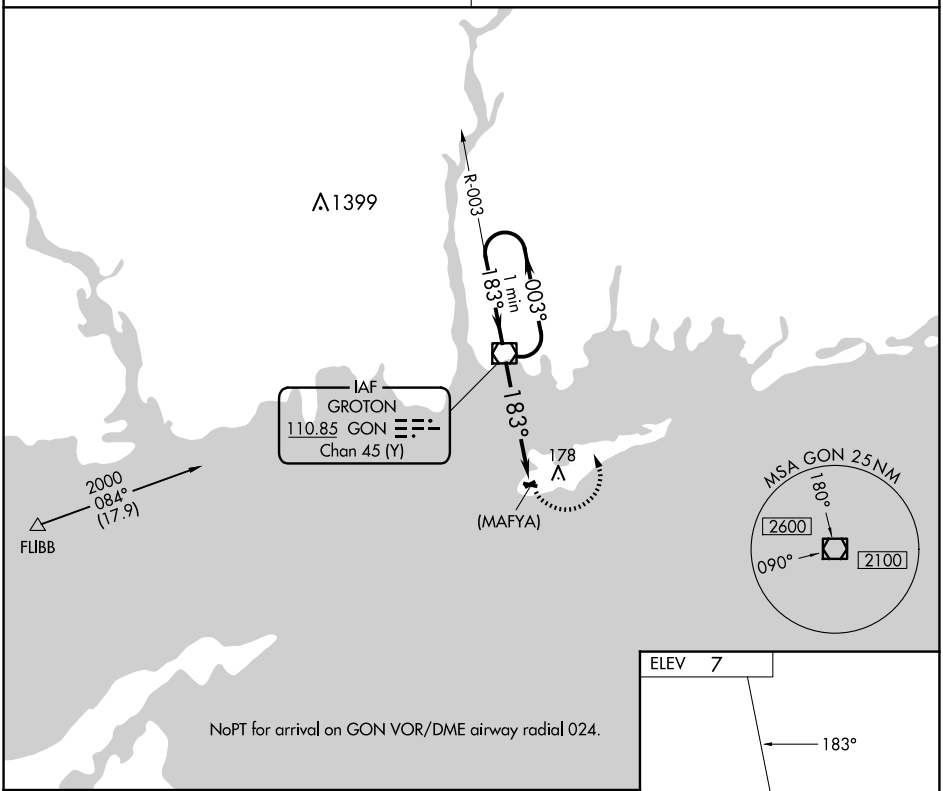

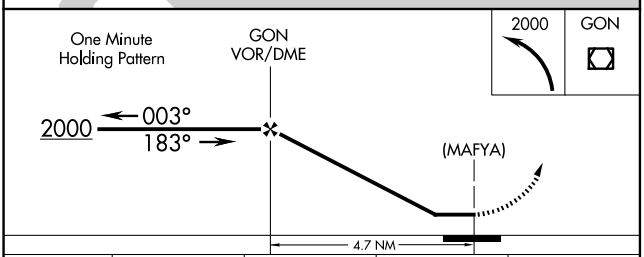

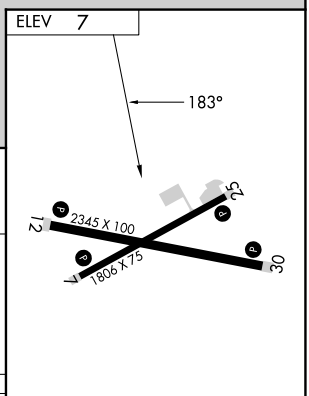

REIL Rwys 7, 12, 25 and 30 L
MIRL Rwys 7-25 and 12-30 L

CATEGORY	A	B	C	D
CIRCLING	540-1 533 (600-1)	580-1 573 (600-1)	600-1½ 593 (600-1½)	NA
BLOCK ISLAND STATE ALTIMETER SETTING MINIMUMS				
CIRCLING	600-1 593 (600-1)	640-1 633 (700-1)	660-1¾ 653 (700-1¾)	NA

FAF to MAP 4.7 NM					
Knots	60	90	120	150	180
Min:Sec	4:42	3:08	2:21	1:53	1:34

NE-2, 06 AUG 2026 to 03 SEP 2026
NE-2, 06 AUG 2026 to 03 SEP 2026