APP CRS	Rwy Ldg	3130
282°	TDZE	128
	Apt Elev	128

RNAV (GPS) RWY 28
PRINCETON (39N)

RNP APCH - GPS.

Rwy 28 helicopter visibility reduction below 1 SM NA. Procedure NA at night. Use TTN altimeter setting; when not received, use SMQ altimeter setting and increase all MDAs 20 feet.

MISSED APPROACH: Climb to 2000 direct FOLAM and hold.

TTN ASOS	NEWARK APP CON	UNICOM	
126.775	132.8 379.9	122.725 (CTAF)	123.05 L

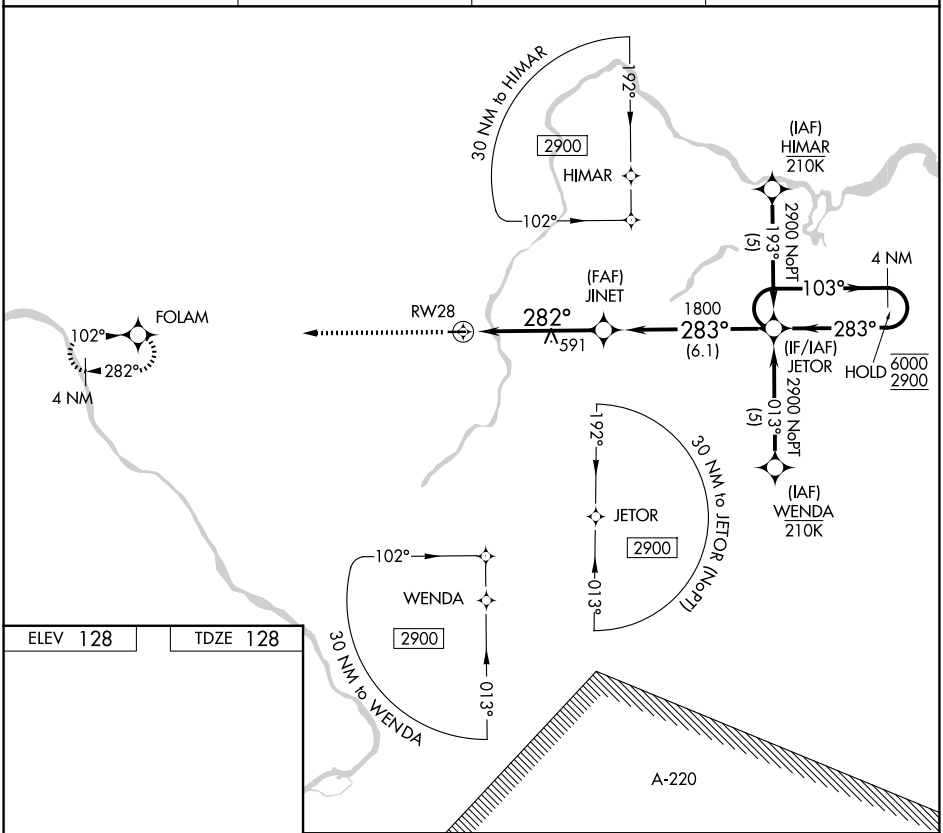

ELEV 128 TDZE 128

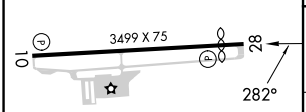

MIRL Rwy 10-28 L
REIL Rwy 10 L

2000 FOLAM

VGSI and descent angles not coincident (VGSI Angle 3.00/TCH 41).

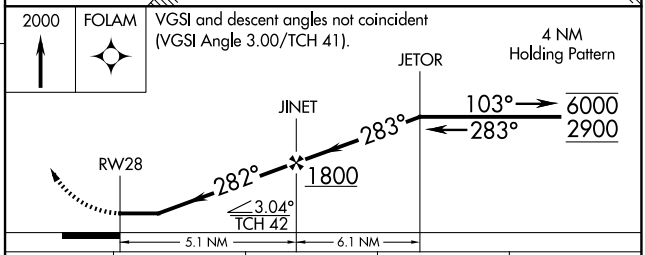

CATEGORY	A	B	C	D
LNAV MDA	900-1 772 (800-1)	900-1¼ 772 (800-1¼)	900-2½ 772 (800-2½)	NA

NE-2, 06 AUG 2026 to 03 SEP 2026

NE-2, 06 AUG 2026 to 03 SEP 2026