APP CRS	Rwy Ldg	5002
311°	TDZE	746
	Apt Elev	755

RNAV (GPS) RWY 31
SHEBOYGAN COUNTY MEML INTL (SBM)

RNP APCH - GPS.

Rwy 31 helicopter visibility reduction below ¾ SM NA.

MISSED APPROACH: Climbing left turn to 3000 direct WOKNO and hold.

ASOS	MILWAUKEE APP CON	GCO	UNICOM
118.425	127.375 263.075	121.725	122.7 (CTAF) L

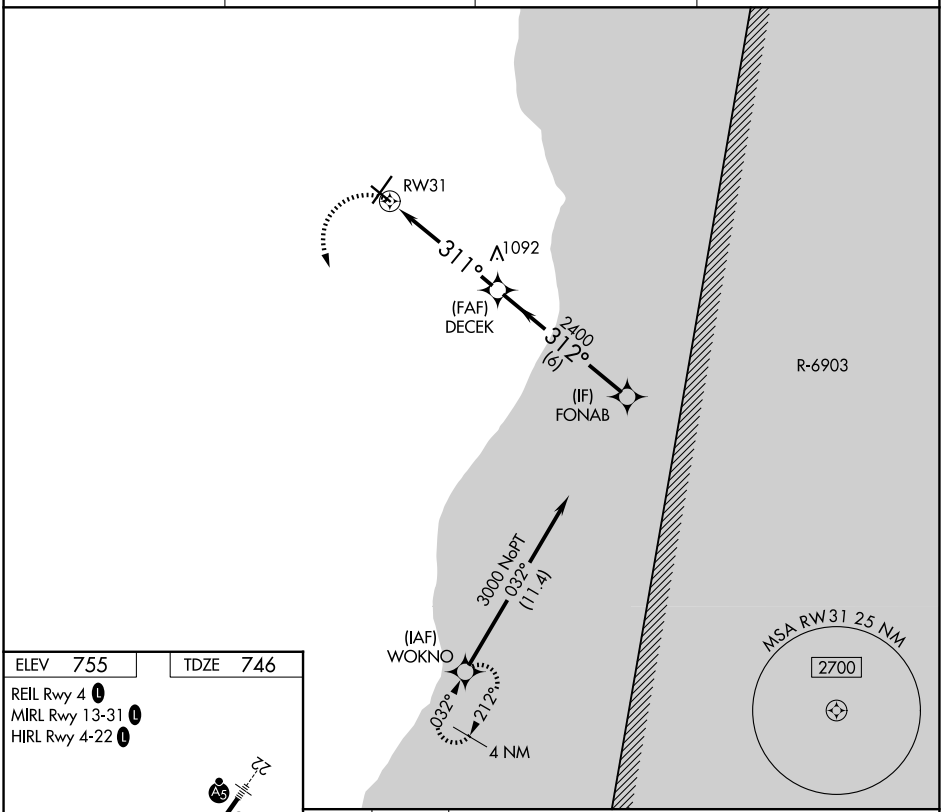

ELEV 755 TDZE 746

REIL Rwy 4 L
MIRL Rwy 13-31 L
HIRL Rwy 4-22 L

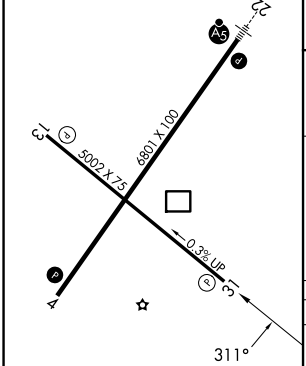

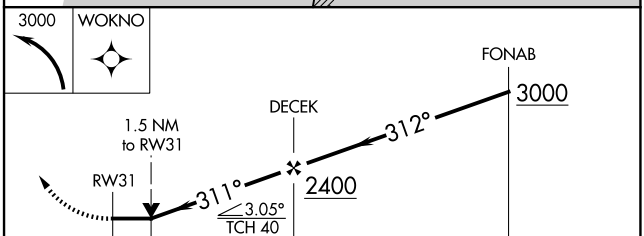

CATEGORY	A	B	C	D
LNAV MDA	1260-1 514 (600-1)		1260-1⅜ 514 (600-1⅜)	
CIRCLING	1260-1 505 (600-1)		1340-1½ 585 (600-1½)	1360-2 605 (700-2)

EC-3, 06 AUG 2026 to 03 SEP 2026
EC-3, 06 AUG 2026 to 03 SEP 2026