WAAS CH 86627 W30A	APP CRS 302°	Rwy Ldg 5500 TDZE 1145 Apt Elev 1145

RNAV (GPS) RWY 30
OWATONNA DEGNER RGNL (OWA)

For uncompensated Baro-VNAV systems, LNAV/VNAV NA below -17°C (2°F) or above 54°C (130°F). DME/DME/RNP-0.3 NA. When local altimeter setting not received, use Faribault altimeter setting and increase all DA 41 feet and all MDA 60 feet. Increase LNAV/VNAV all Cats visibility to 1⅛ mile, increase LNAV Cats C/D visibility to 1 mile, Cat C Circling visibility to 1¾ mile and Cat D visibility to 2½ mile. VDP and Baro-VNAV NA when using Faribault altimeter setting. For inop MALSR increase LNAV/VNAV all Cats visibility to 1⅜ miles. For inop MALSR, when using Fairbault altimeter setting, increase LNAV/VNAV all Cats visibility to 1½ mile, LNAV Cats C/D visibility to 1⅜ mile.

MALSR

MISSED APPROACH: Climb to 2800 direct NOVSY and hold.

AWOS-3	ROCHESTER APP CON *	UNICOM
128.325	119.8 251.125	122.7 (CTAF) L

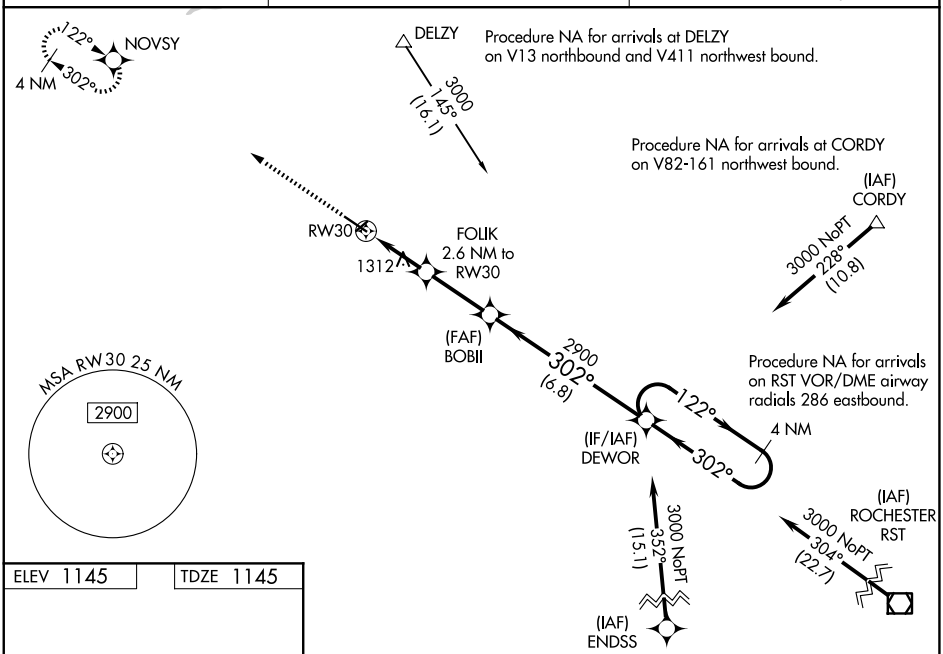

ELEV 1145	TDZE 1145

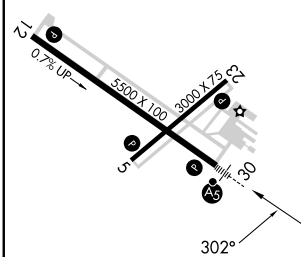

MIRL Rwy 5-23 L
REIL Rwys 5, 12 and 23 L
HIRL Rwy 12-30 L

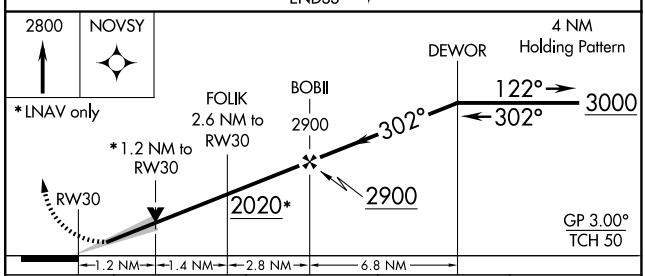

CATEGORY	A	B	C	D
LPV DA	1345-½ 200 (200-½)			
LNAV/VNAV DA	1567-1 422 (500-1)			
LNAV MDA	1580-½ 435 (500-½)		1580-¾ 435 (500-¾)	
CIRCLING	1640-1 495 (500-1)	1700-1 555 (600-1)	1720-1½ 575 (600-1½)	1880-2¼ 735 (800-2¼)

NC-1, 06 AUG 2026 to 03 SEP 2026