WAAS CH 86806 W27A	APP CRS 272°	Rwy Ldg 6500 TDZE 770 Apt Elev 770

RNAV (GPS) RWY 27
PORTER COUNTY RGNL (VPZ)

RNP APCH - GPS.

For uncompensated Baro-VNAV systems, LNAV/VNAV NA below -16°C or above 54°C. For inop ALS, increase LNAV Cats C and D visibility to 1⅛ SM.

MALSR

MISSED APPROACH: Climb to 2600 direct KEYVE and on track 182° to LERGE and on track 092° to LECIL and on track 050° to FEVIX and hold.

ASOS	SOUTH BEND APP CON ★	UNICOM
125.875	132.05 257.8	122.725 (CTAF) L

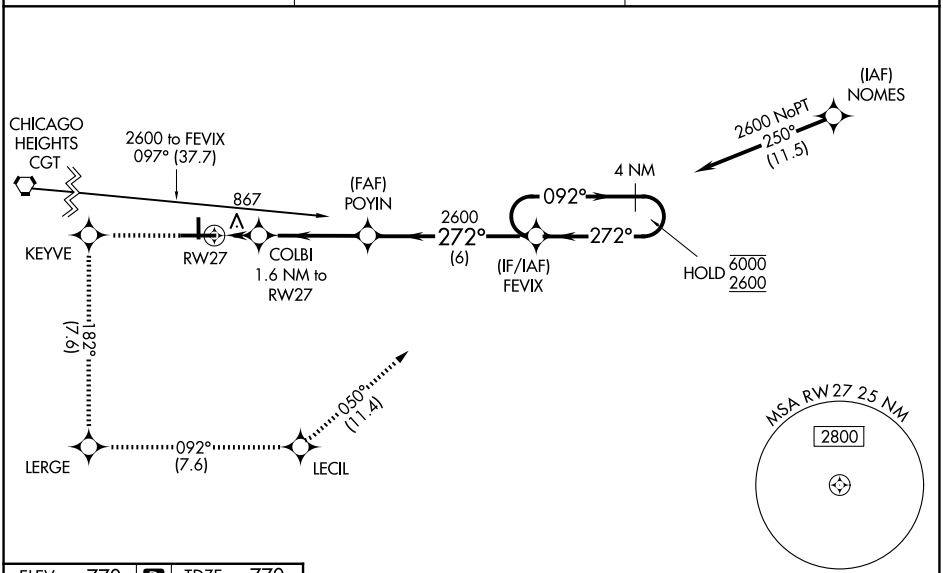

ELEV 770	D	TDZE 770

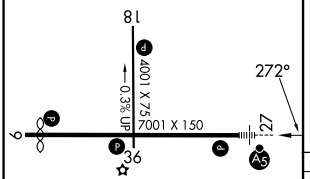

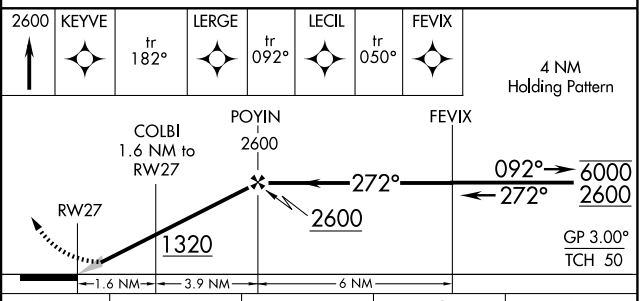

CATEGORY	A	B	C	D
LPV DA	1020-½ 250 (300 -½)			
LNAV/VNAV DA	1201-¾ 431 (500 -¾)			
LNAV MDA	1180-½ 410 (500 -½)		1180-¾ 410 (500-¾)	
CIRCLING	1260-1 490 (500-1)	1300-1 530 (600-1)	1360-1½ 590 (600-1½)	1620-2¾ 850 (900-2¾)

HIRL Rwy 9-27 L
MIRL Rwy 18-36 L
REIL Rwys 9, 18 and 36 L

EC-2, 06 AUG 2026 to 03 SEP 2026
EC-2, 06 AUG 2026 to 03 SEP 2026