WAAS CH 50420 W30A	APP CRS 297°	Rwy ldg 3428 TDZE 939 Apt Elev 940

RNAV (GPS) RWY 30
M GRAHAM CLARK DOWNTOWN (PLK)

T NA Baro-VNAV NA when using Branson altimeter setting. For uncompensated Baro-VNAV systems, LNAV/VNAV NA below -16°C (4°F) or above 54°C (130°F). DME/DME RNP-0.3 NA. VDP NA with KBBG altimeter setting. Obtain local altimeter setting on CTAF; when not received, use Branson altimeter setting and increase all DA 65 feet and all MDA 80 feet; increase LPV and LNAV/VNAV all Cats visibility ¼ mile.

MISSED APPROACH: Climb to 3200 direct RAWBE and hold.

SPRINGFIELD APP CON	UNICOM
126.35	122.7 (CTAF) L

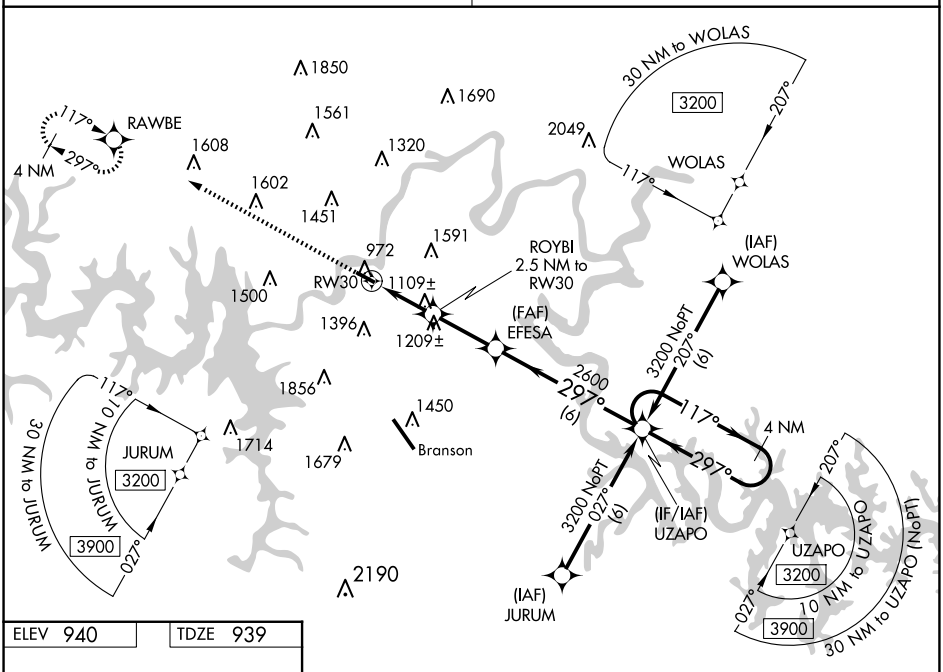

ELEV 940 TDZE 939

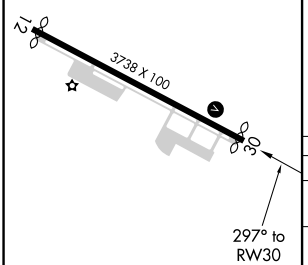

REIL Rwys 12 and 30 L
MIRL Rwy 12-30 L

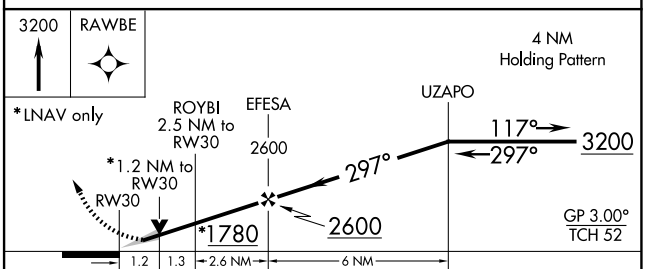

CATEGORY		A	B	C	D
LPV	DA	1189-¾ 250 (300-¾)		NA	
LNAV/VNAV	DA	1224-⅞ 285 (300-⅞)		NA	
LNAV MDA		1360-1 421 (500-1)		NA	
CIRCLING		1560-1 620 (700-1)		NA	

NC-3, 06 AUG 2026 to 03 SEP 2026
NC-3, 06 AUG 2026 to 03 SEP 2026