| APP CRS | Rwy Ldg | N/A |
|---|---|---|
| 073° | TDZE | N/A |
| | Apt Elev | 481 |

# RNAV (GPS)-B
## BLOOMSBURG MUNI (N13)

T A NA

Helicopter visibility reduction below 1 SM NA. DME/DME RNP-0.3 NA. Procedure NA at night. Use Williamsport altimeter setting.

MISSED APPROACH: Climbing left turn to 4000 direct MIP VORTAC and hold, continue climb-in-hold to 4000.

| WILKES-BARRE APP CON | UNICOM |
|---|---|
| 120.95 256.7 | 122.8 (CTAF) L |

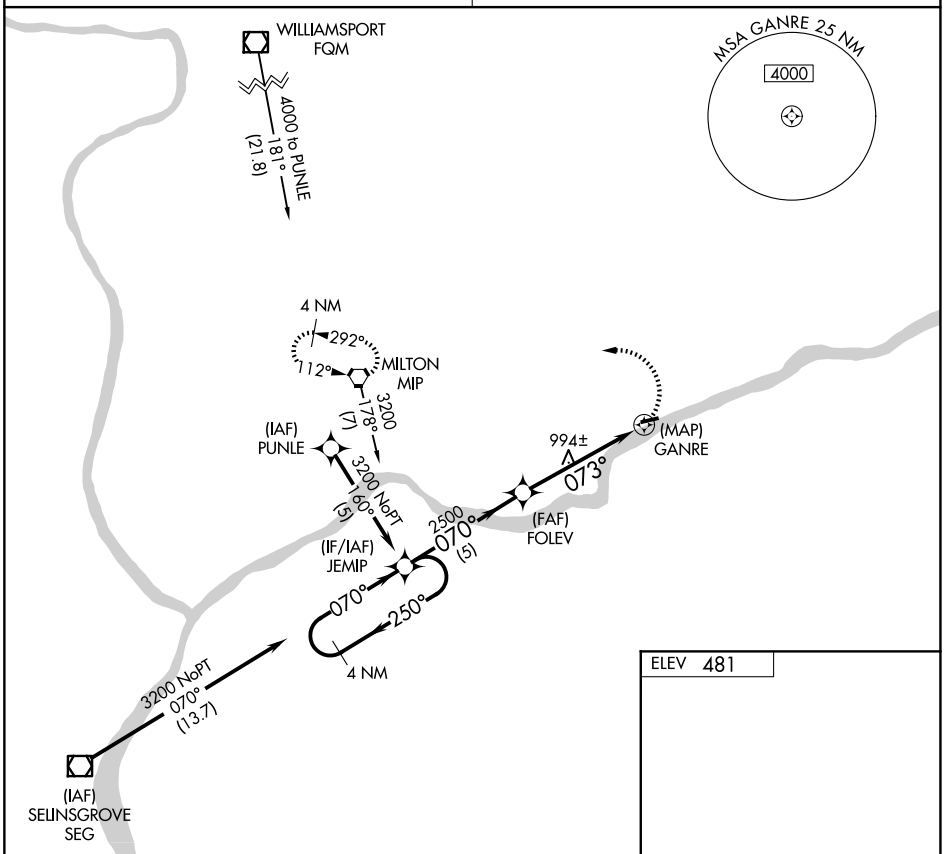


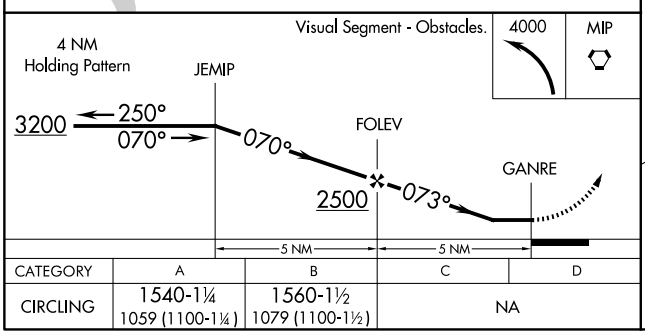


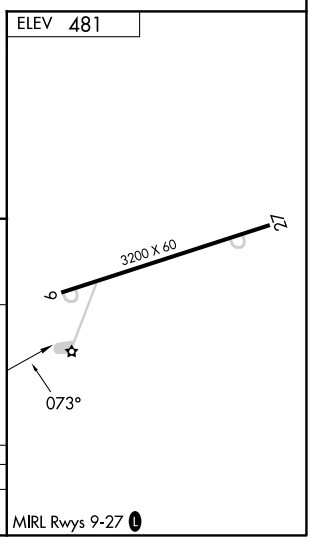


| CATEGORY | A | B | C | D |
|---|---|---|---|---|
| CIRCLING | 1540-1¼<br>1059 (1100-1¼) | 1560-1½<br>1079 (1100-1½) | NA | |

MIRL Rwys 9-27 L




NE-4, 06 AUG 2026 to 03 SEP 2026