RNAV (GPS) RWY 32
DALTON MUNI (DNN)

APP CRS	Rwy Ldg	5496
321°	TDZE	705
	Apt Elev	709

RNP APCH.

Rwy 32 helicopter visibility reduction below 1 SM NA.
Straight-in Rwy 32 NA at night, Circling Rwy 32 NA at night.

MISSED APPROACH: Climb to 3800 direct ROLTE and hold, continue climb-in-hold to 3800.

AWOS-3PT	CHATTANOOGA APP CON ★		CLNC DEL	UNICOM
127.65	125.1	379.1	120.25	122.975 (CTAF) L

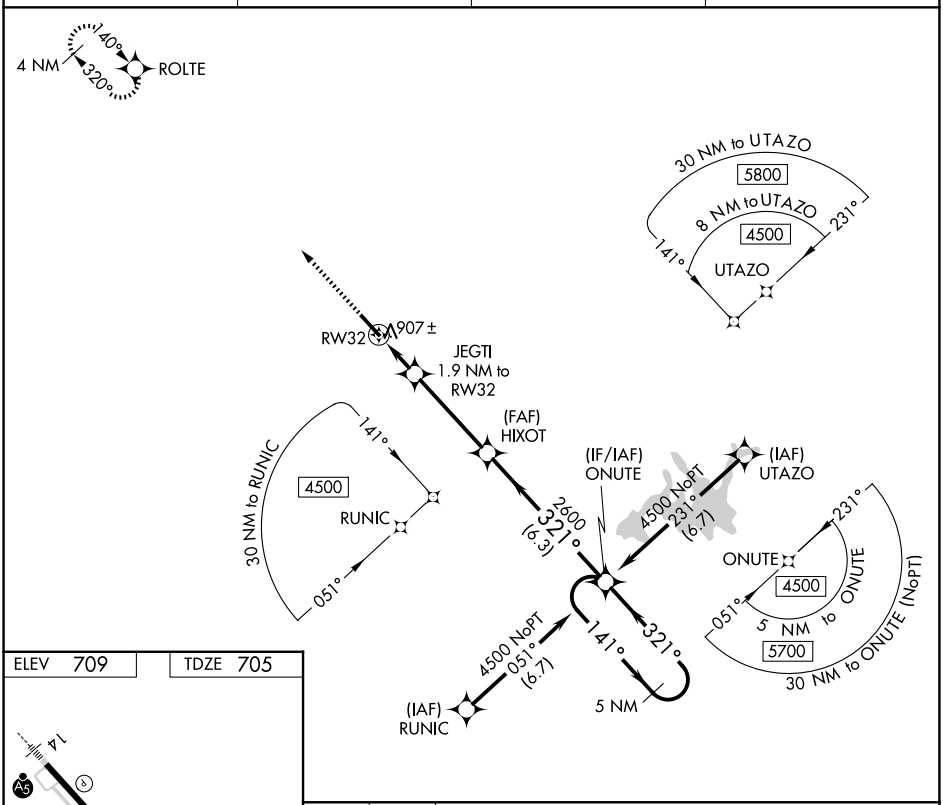

ELEV 709 TDZE 705

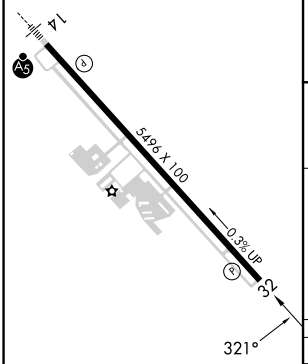

HIRL Rwy 14-32 L

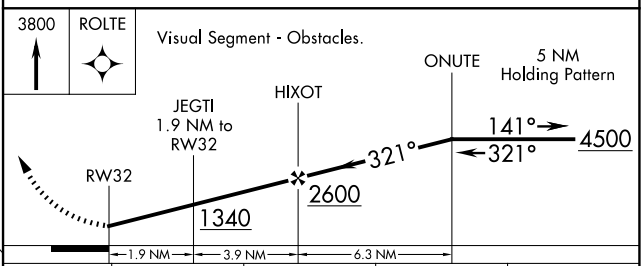

CATEGORY	A	B	C	D
LNAV MDA	1180-1 475 (500-1)		1180-1⅜ 475 (500-1⅜)	
CIRCLING	1220-1 511 (600-1)		1340-1¾ 631 (700-1¾)	1420-2¼ 711 (800-2¼)

SE-4, 06 AUG 2026 to 03 SEP 2026