WAAS CH 61335 W35A	APP CRS 348°	Rwy Ldg 5002 TDZE 927 Apt Elev 936

RNAV (GPS) RWY 35

LAWRENCEBURG/LAWRENCE COUNTY (FLEEMAN FLD) (2M2)

T NA

Circling Rwy 17 NA at night. For uncompensated Baro-VNAV systems, LNAV/VNAV NA below -16°C (5°F) or above 54°C (130°F). DME/DME RNP-0.3 NA. When local altimeter setting not received, use Huntsville Intl-Carl T Jones Fld altimeter setting and increase all DA 142 feet and all MDA 140 feet; increase LPV all Cats visibility ¼ mile, LNAV/VNAV all Cats visibility ⅜ mile. Rwy 17 helicopter visibility reduction below 1 SM NA. Rwy 35 helicopter visibility reduction below ¾ SM NA.

MISSED APPROACH: Climb to 3700 direct WABOL and hold.

AWOS-3	MEMPHIS CENTER	UNICOM
120.175	125.85 379.25	122.8 (CTAF)

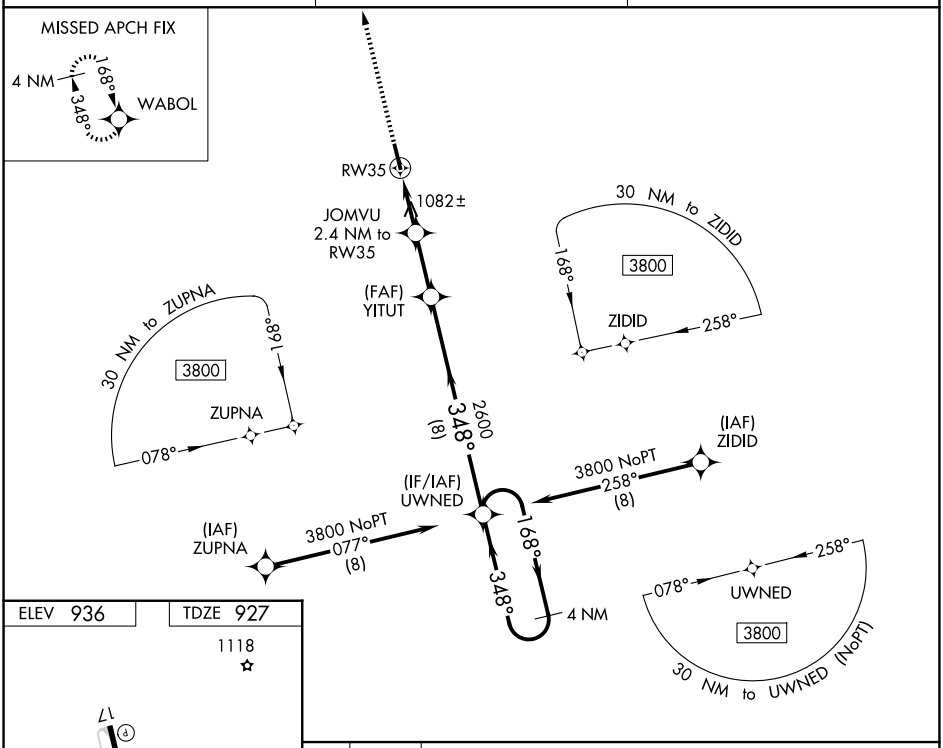

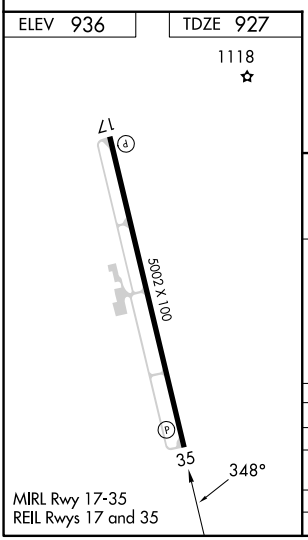

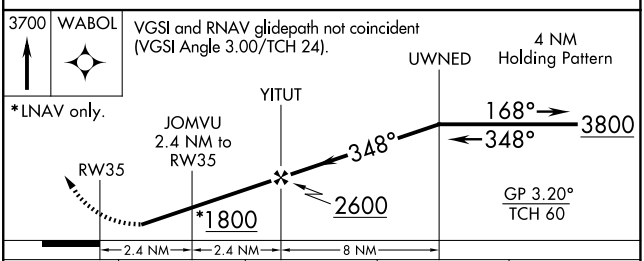

CATEGORY	A	B	C	D
LPV DA	1293-1⅛	366 (400-1⅛)	NA	
LNAV/VNAV DA	1354-1¼	427 (500-1¼)	NA	
LNAV MDA	1340-1	413 (500-1)	NA	
CIRCLING	1500-1	564 (600-1)	NA	

SE-1, 06 AUG 2026 to 03 SEP 2026