APP CRS	Rwy ldg	5136
244°	TDZE	83
	Apt Elev	99

RNAV (GPS) RWY 24
BREWTON MUNI (12J)

RNP APCH - GPS.

When local altimeter setting not received use Pensacola altimeter setting and increase all MDA 100 feet; increase LNAV Cats C and D visibility ¼ SM. Procedure NA at night.

NA

MISSED APPROACH: Climb to 2000 direct ODAZO and hold.

AWOS-3PT	PENSACOLA APP CON	UNICOM
119.325	127.35 291.625	122.725 (CTAF) L

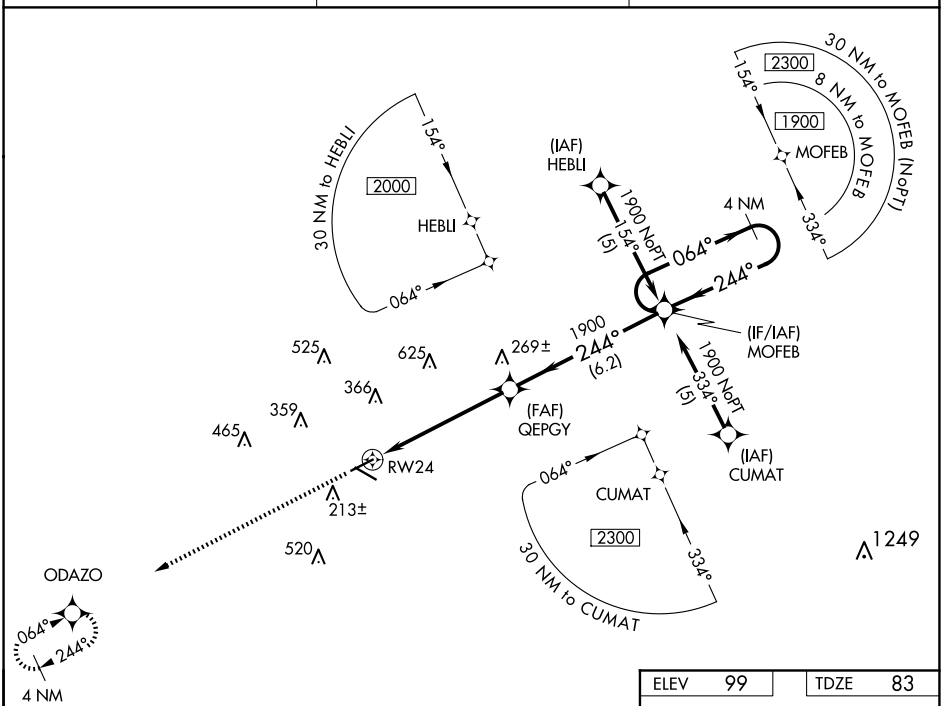

ELEV	99	TDZE	83

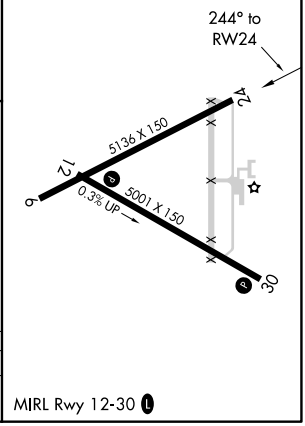

MIRL Rwy 12-30 L

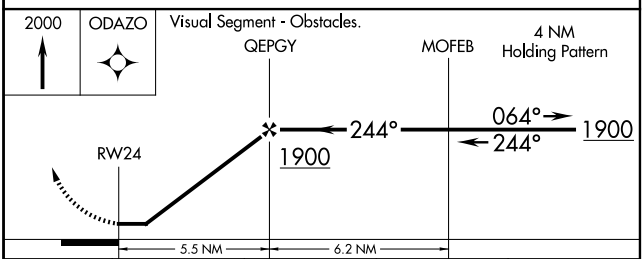

CATEGORY	A	B	C	D
LNAV MDA	520-1 437 (500-1)		520-1¼ 437 (500-1¼)	

SE-4, 06 AUG 2026 to 03 SEP 2026