APP CRS	Rwy Ldg	3399
009°	TDZE	580
	Apt Elev	585

RNAV (GPS) RWY 1
EFFINGHAM COUNTY RGNL (1H2)

RNP APCH - GPS.

Rwy 1 helicopter visibility reduction below 1 SM NA. Straight-in Rwy 1 NA at night, Circling Rwy 1, 19 NA at night.

MISSED APPROACH: Climbing right turn to 2200 direct DUFFS and hold.

AWOS-3PT	KANSAS CITY CENTER	UNICOM
118.375	124.3 269.15	122.725 (CTAF) L

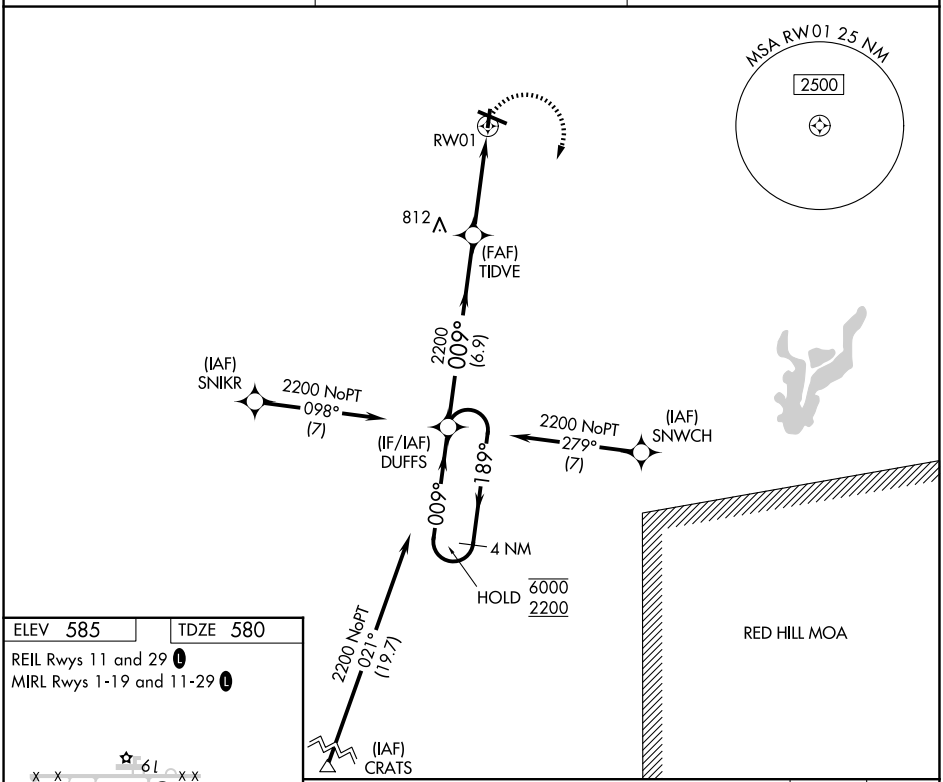

ELEV 585 TDZE 580

REIL Rwys 11 and 29 L

MIRL Rwys 1-19 and 11-29 L

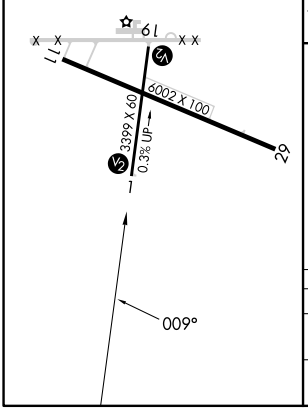

4 NM Holding Pattern

VGSI and descent angles not coincident (VGSI Angle 4.00/TCH 40).

2200 DUFFS

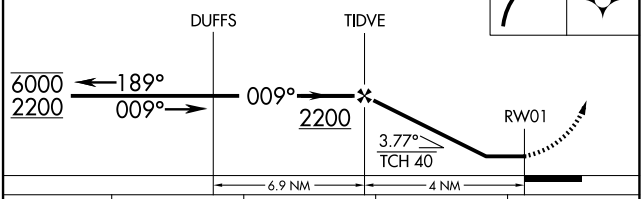

CATEGORY	A	B	C	D
LNAV MDA	1020-1 440 (500-1)		1020-1⅛ 440 (500-1⅛)	NA
CIRCLING	1020-1 435 (500-1)	1140-1 555 (600-1)	1440-2½ 855 (900-2½)	NA

EC-3, 06 AUG 2026 to 03 SEP 2026
EC-3, 06 AUG 2026 to 03 SEP 2026