WAAS CH 99439 W11A	APP CRS 114°	Rwy Ldg 6002 TDZE 585 Apt Elev 585

RNAV (GPS) RWY 11
EFFINGHAM COUNTY RGNL (1H2)

RNP APCH - GPS.

For uncompensated Baro-VNAV systems, LNAV/VNAV NA below -16°C or above 54°C. Circling Rwy 1, 19 NA at night.

MISSED APPROACH: Climb to 1800 then climbing left turn to 2300 direct JOVAR and hold.

AWOS-3PT	KANSAS CITY CENTER	UNICOM
118.375	124.3 269.15	122.725 (CTAF) L

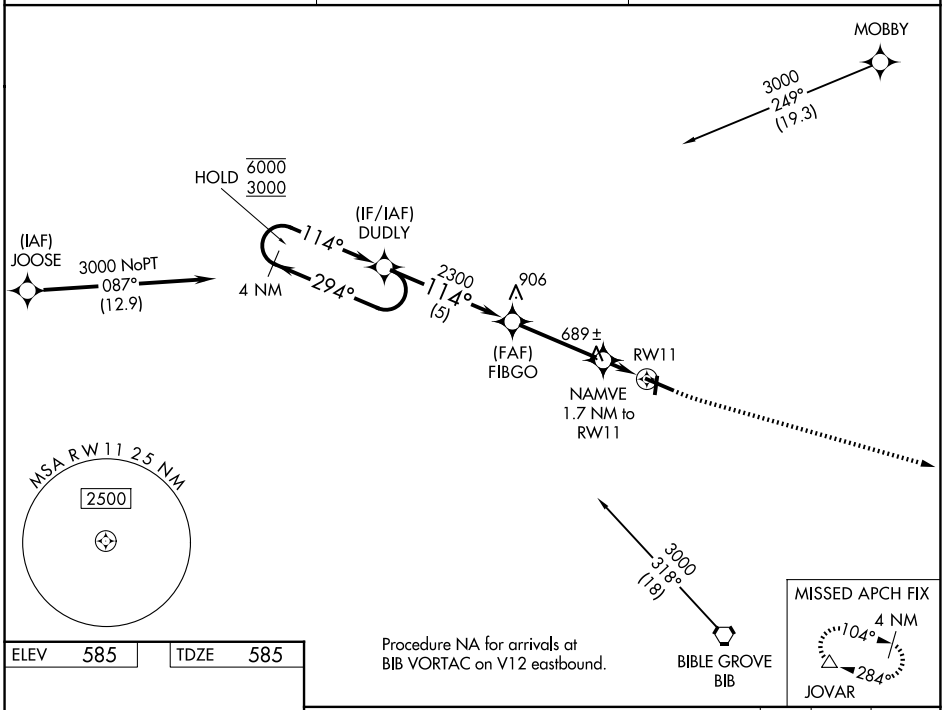

Procedure NA for arrivals at BIB VORTAC on V12 eastbound.

ELEV 585	TDZE 585

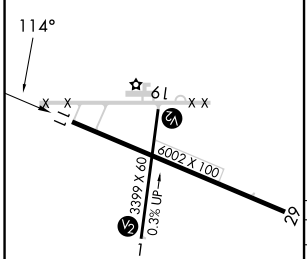

REIL Rwys 11 and 29 L
MIRL Rwys 1-19 and 11-29 L

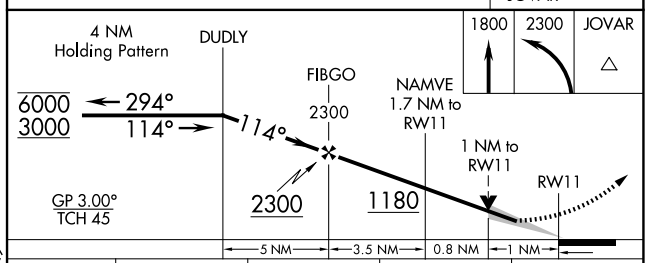

CATEGORY	A	B	C	D
LPV DA	835-1		250 (300-1)	
LNAV/VNAV DA	940-1		355 (400-1)	
LNAV MDA	940-1		355 (400-1)	
CIRCLING	1020-1 435 (500-1)	1140-1 555 (600-1)	1440-2½ 855 (900-2½)	1440-2¾ 855 (900-2¾)

EC-3, 06 AUG 2026 to 03 SEP 2026
EC-3, 06 AUG 2026 to 03 SEP 2026