RNAV (GPS) RWY 11
KETCHIKAN INTL (KTN)(PAKT)

WAAS CH 58009 W11A	APP CRS 114°	Rwy Ldg 7500 TDZE 92 Apt Elev 92

RNP APCH-GPS.
T A NA For inoperative ALS, increase LPV DA visibility to RVR 6000.

MALSR A-5

MISSED APPROACH: Climb to 5000 direct FESVA and on 150° track to ANN VOR/DME and hold.

AFIS	ANCHORAGE CENTER	KETCHIKAN RADIO
134.45	118.5 284.6	123.6 (CTAF) L

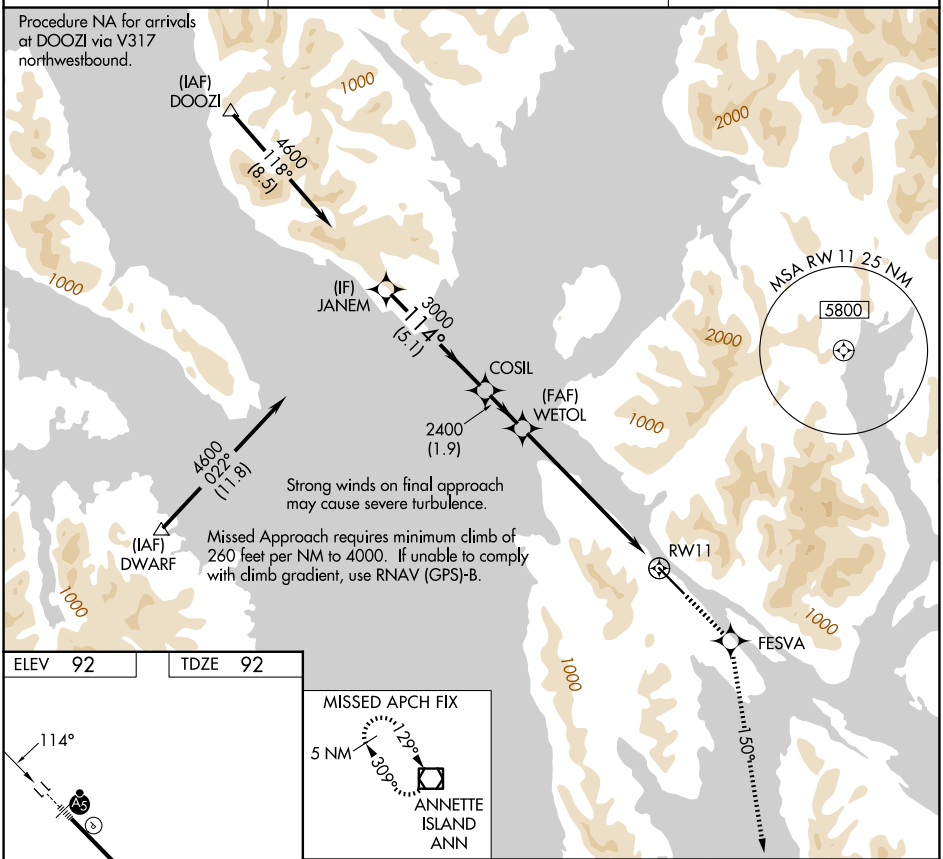

ELEV 92	TDZE 92

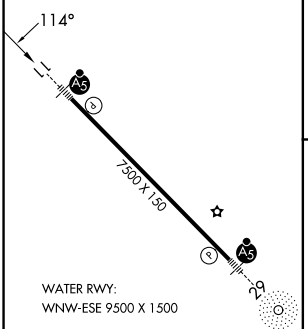

HIRL Rwy 11-29 L

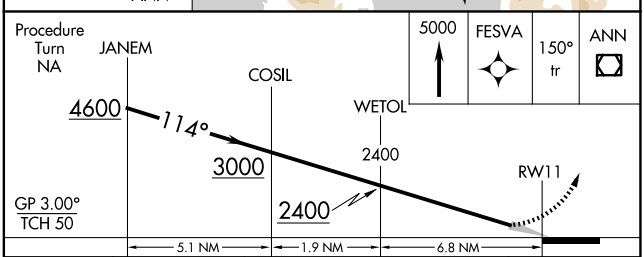

CATEGORY	A	B	C	D
LPV DA	442/40 350 (400-¾)			NA

AK, 09 JUL 2026 to 03 SEP 2026
AK, 09 JUL 2026 to 03 SEP 2026