RNAV (GPS) RWY 17
TOM B DAVID FLD (CZL)

WAAS CH 65636 W17A	APP CRS 173°	Rwy Ldg 6034 TDZE 639 Apt Elev 656

RNP APCH-GPS.

Rwy 17 helicopter visibility reduction below ¾ SM NA.
For uncompensated Baro-VNAV systems, LNAV/VNAV NA below -16°C or above 54°C.

MISSED APPROACH: Climb to 2800 direct GECYE and hold.

AWOS-3PT	ATLANTA CENTER	UNICOM
119.975	124.5 270.325	122.8 (CTAF) L

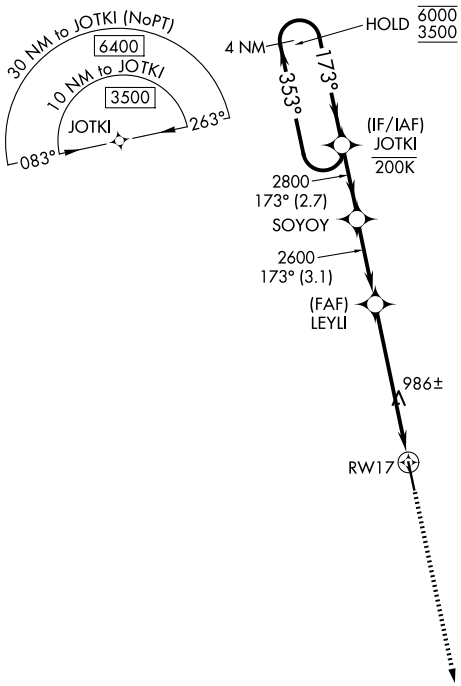

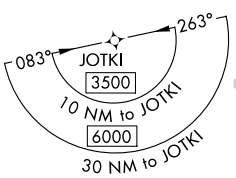

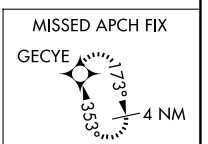

VGSI and RNAV glidepath not coincident (VGSI Angle 3.50/TCH 44).

2800 | GECYE

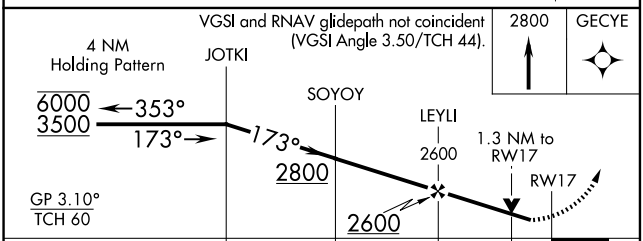

CATEGORY	A	B	C	D
LPV DA	930-1 291 (300-1)			
LNAV/VNAV DA	1101-1⅜ 462 (500-1⅜)			
LNAV MDA	1240-1 601 (600-1)		1240-1¾ 601 (600-1¾)	
CIRCLING	1320-1 664 (700-1)		1580-2¾ 924 (1000-2¾)	1580-3 924 (1000-3)

ELEV 656 | D | TDZE 639

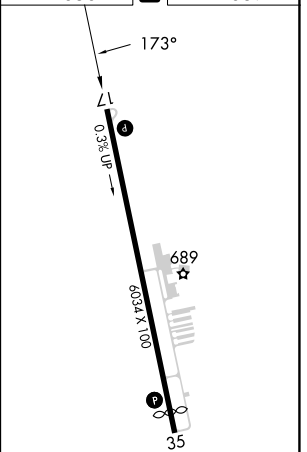

MIRL Rwy 17-35 L

SE-4, 06 AUG 2026 to 03 SEP 2026

SE-4, 06 AUG 2026 to 03 SEP 2026