WAAS CH 70407 W29A	APP CRS 291°	Rwy Ldg 5480 TDZE 127 Apt Elev 145

RNAV (GPS) RWY 29
SKAGIT RGNL (BVS)

RNP APCH.

For uncompensated Baro-VNAV systems, LNAV/VNAV NA below -15°C or above 54°C. Baro-VNAV and VDP NA when using Friday Harbor altimeter setting. When local altimeter setting not received use Friday Harbor altimeter setting; increase LPV DA to 438 feet, LNAV/VNAV DA to 536 feet and all Cats visibility ¼ SM; increase all MDA 60 feet.

MISSED APPROACH: Climb to 4000 direct SOCLO and hold, continue climb-in-hold to 4000.

AWOS-3	WHIDBEY APP CON	UNICOM
121.125	120.7 270.8	123.075 (CTAF) L

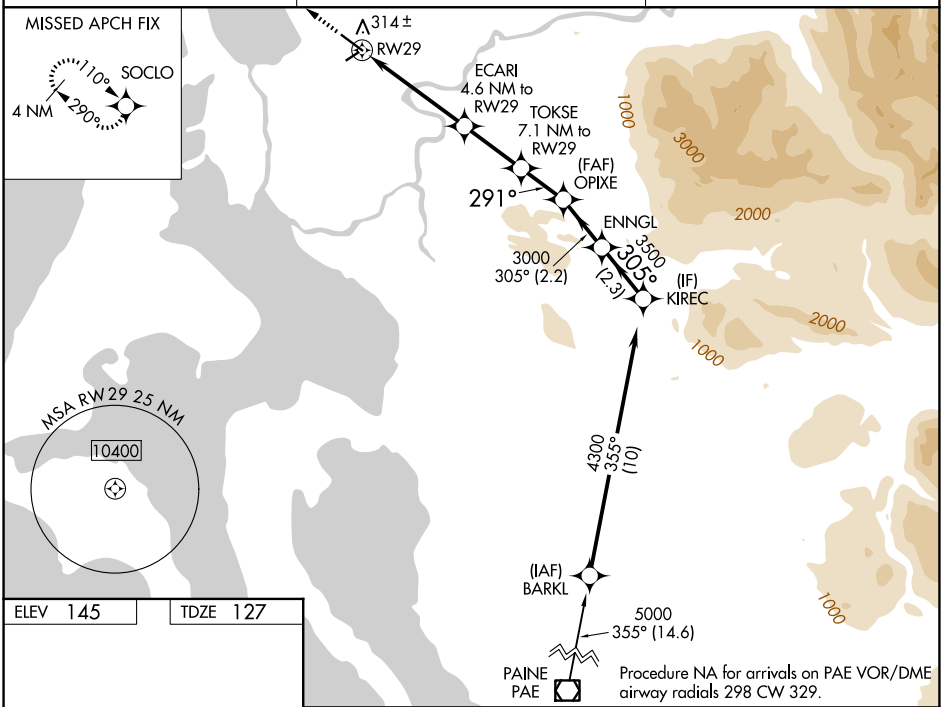

ELEV 145	TDZE 127

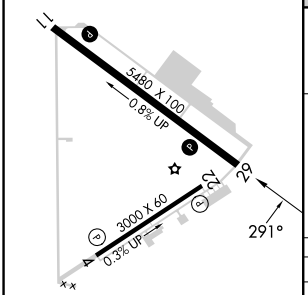

LIRL Rwy 4-22 L
REIL Rwys 11 and 29 L
MIRL Rwy 11-29 L

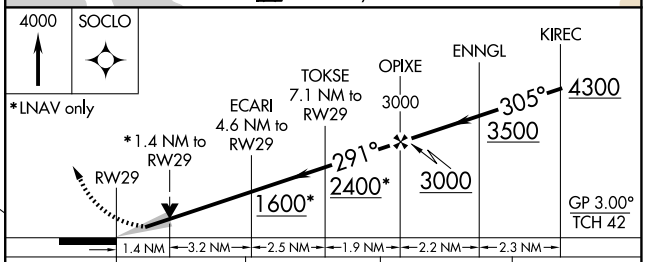

CATEGORY	A	B	C	D
LPV DA	377-⅞ 250 (300-⅞)			
LNAV/VNAV DA	475-1¼ 348 (400-1¼)			
LNAV MDA	580-1 453 (500-1)		580-1⅜ 453 (500-1⅜)	

NW-1, 06 AUG 2026 to 03 SEP 2026
NW-1, 06 AUG 2026 to 03 SEP 2026