WAAS CH 70728 W18A	APP CRS 182°	Rwy Ldg 5001 TDZE 679 Apt Elev 679

RNAV (GPS) RWY 18
WHITE COUNTY (MCX)

RNP APCH - GPS.

MISSED APPROACH: Climb to 3000 direct ALQAZ and hold.

AWOS-3P	GRISSOM APP CON ★	UNICOM
124.05	123.85 291.675	122.8 (CTAF) L

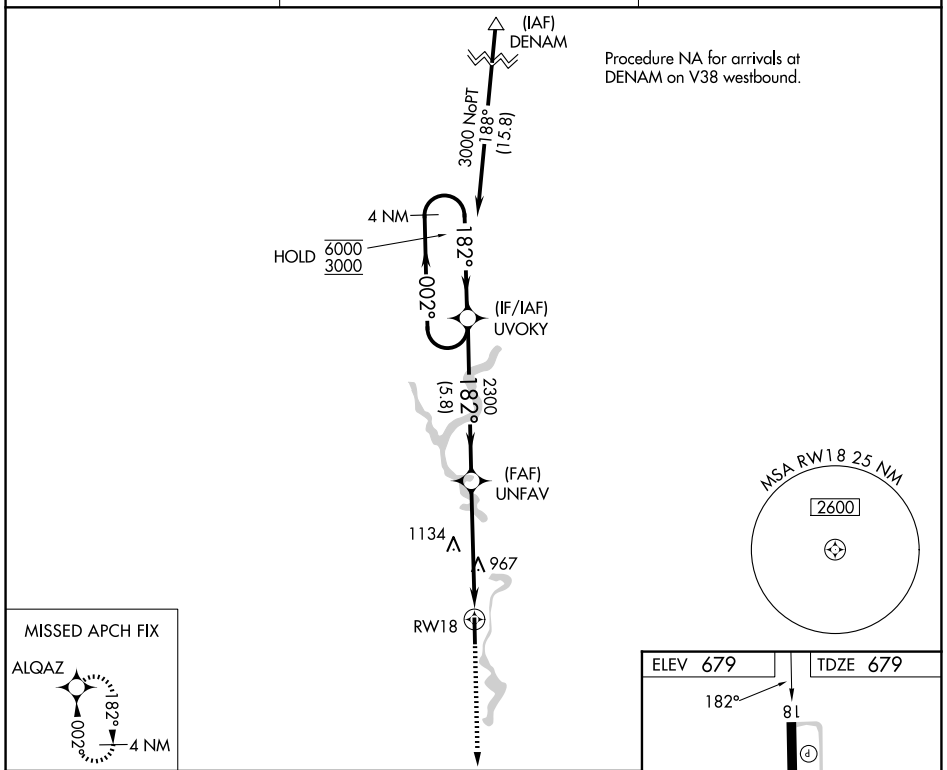

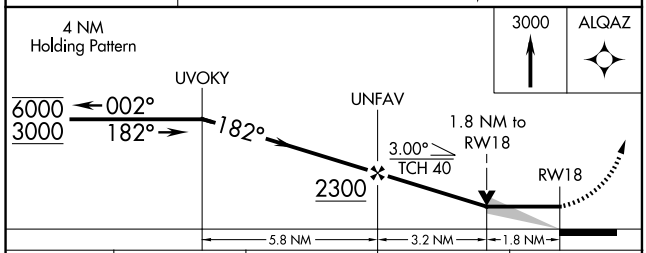

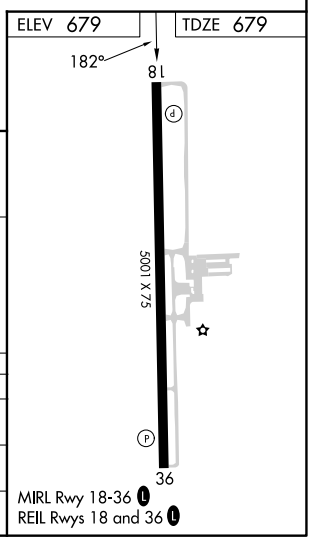

CATEGORY	A	B	C	D
LP MDA	1280-1 601 (700-1)		1280-1¾ 601 (700-1¾)	
LNAV MDA	1440-1 761 (800-1)	1440-1¼ 761 (800-1¼)	1440-2½ 761 (800-2½)	
CIRCLING	1440-1 761 (800-1)	1440-1¼ 761 (800-1¼)	1500-2½ 821 (900-2½)	1500-2¾ 821 (900-2¾)