WAAS CH 42830 W21A	APP CRS 213°	Rwy Ldg 5000 TDZE 1007 Apt Elev 1019

RNAV (GPS) RWY 21
MOUNT STERLING/MONTGOMERY COUNTY (IOB)

RNP APCH - GPS.

For uncompensated Baro-VNAV systems, LNAV/VNAV NA below -17°C or above 54°C. When local altimeter setting not received, use Lexington altimeter setting and increase LPV DA to 1332 feet and all visibilities ¼ SM. Increase LNAV/VNAV DA to 1555 feet and all visibilities ¼ SM. Increase all MDAs 80 feet and LNAV visibility Cat C/D ⅛ SM, and Circling visibility Cat C/D ¼ SM. Baro-VNAV and VDP NA when using Lexington altimeter setting. Rwy 21 helicopter visibility reduction below ¾ SM NA.

MISSED APPROACH: Climb to 3000 direct COXIT and hold.

AWOS-3	LEXINGTON APP CON	GCO	CTAF
120.675	120.15 259.3	121.72	122.8 L

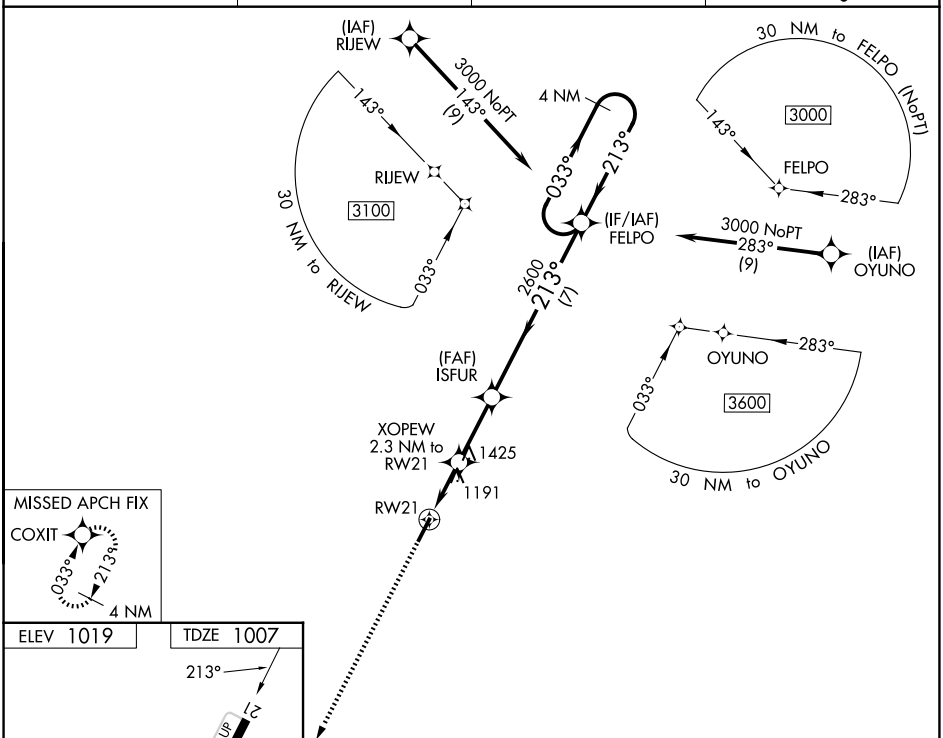

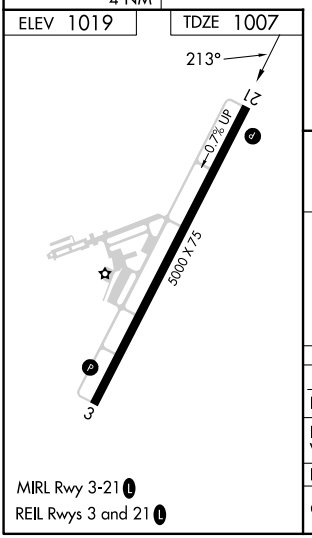

MIRL Rwy 3-21 L
REIL Rwys 3 and 21 L

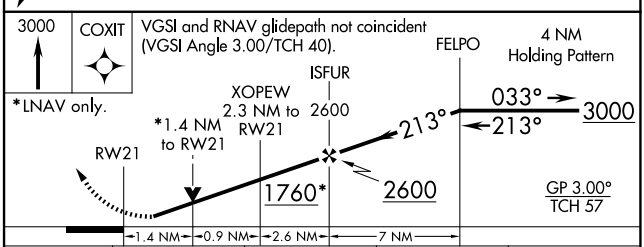

CATEGORY	A	B	C	D
LPV DA	1257-¾ 250 (300-¾)			
LNAV/VNAV DA	1480-1⅝ 473 (500-1⅝)			
LNAV MDA	1460-1 453 (500-1)		1460-1⅜ 453 (500-1⅜)	
CIRCLING	1540-1 521 (600-1)	1560-1 541 (600-1)	1740-2 721 (800-2)	1740-2¼ 721 (800-2¼)

SE-1, 06 AUG 2026 to 03 SEP 2026
SE-1, 06 AUG 2026 to 03 SEP 2026