WAAS CH 48819 W03A	APP CRS 032°	Rwy Ldg 5500 TDZE 147 Apt Elev 164

RNAV (GPS) RWY 3
JOHNSTON RGNL (JNX)

RNP APCH - GPS.

Rwy 3 helicopter visibility reduction below ¾ SM NA. For uncompensated Baro-VNAV systems, LNAV/VNAV NA below -15°C or above 54°C. Baro-VNAV and VDP NA when using HRJ altimeter setting. When local altimeter setting not received, use HRJ altimeter setting and increase LPV DA to 447 feet; increase LNAV/VNAV DA to 930 feet and all visibilities ⅛ SM. Increase all MDAs 60 feet and Circling visibility Cat B/C ¼ SM.

MALSR

MISSED APPROACH: Climb to 3400 direct JNALL and hold, continue climb-in-hold to 3400.

AWOS-3	RALEIGH APP CON	GCO	UNICOM
120.225	125.3 353.675	135.075	122.725 (CTAF)

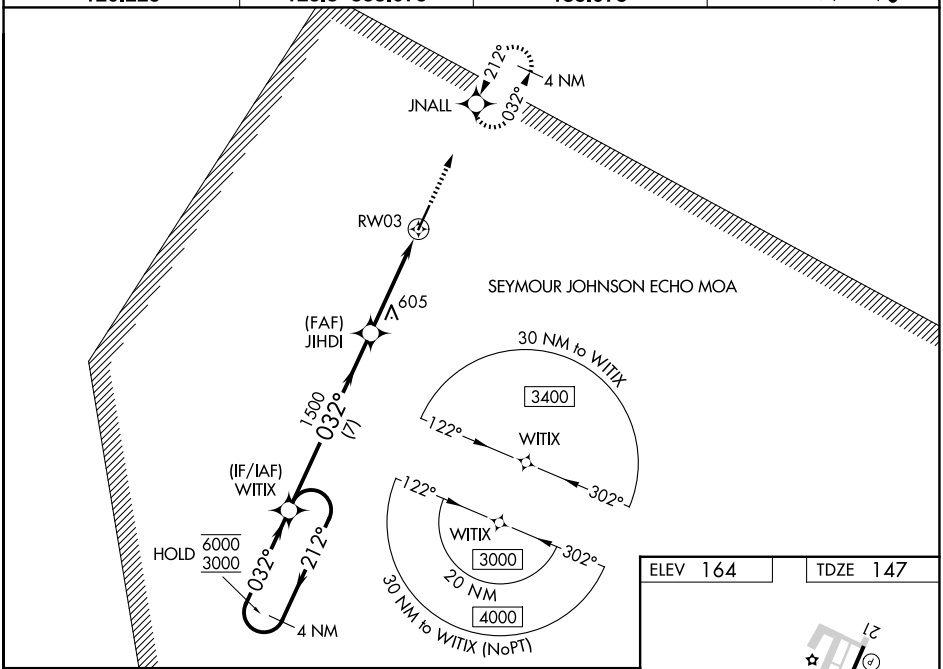

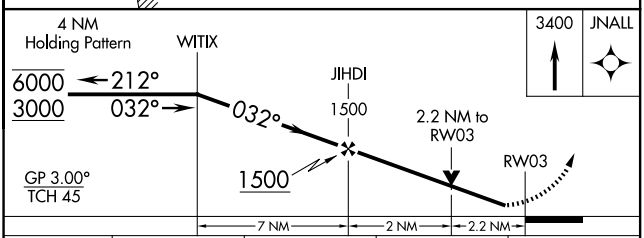

CATEGORY	A	B	C	D
LPV DA	397-1 250 (300-1)			
LNAV/VNAV DA	880-1⅝ 733 (800-1⅝)			
LNAV MDA	880-1 733 (800-1)		880-1⅝ 733 (800-1⅝)	
CIRCLING	880-1 716 (800-1)		960-2¼ 796 (800-2¼)	1100-3 936 (1000-3)

ELEV 164 TDZE 147

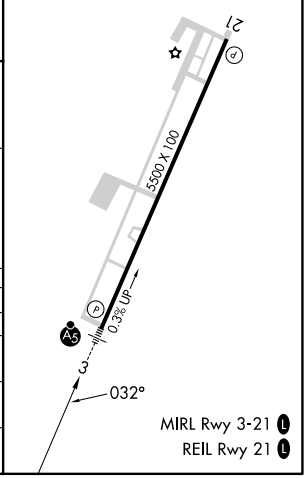

MIRL Rwy 3-21
REIL Rwy 21

SE-2, 06 AUG 2026 to 03 SEP 2026

SE-2, 06 AUG 2026 to 03 SEP 2026