WAAS CH 99334 W04A	APP CRS 038°	Rwy Ldg 4204 TDZE 1376 Apt Elev 1379

RNAV (GPS) RWY 4
EL DORADO/CAPT JACK THOMAS MEML (EQA)

For uncompensated Baro-VNAV systems, LNAV/VNAV NA below -17°C (2°F) or above 54°C (130°F). DME/DME RNP-0.3 NA. When local altimeter setting not received, use Colonel James Jabara altimeter setting and increase all DA 51 feet and all MDA 60 feet. Baro-VNAV NA when using Colonel James Jabara altimeter setting.

MISSED APPROACH: Climb to 3100 direct SMALE and hold.

AWOS-3P	WICHITA APP CON	UNICOM
120.875	134.8 269.1	122.8 (CTAF) L

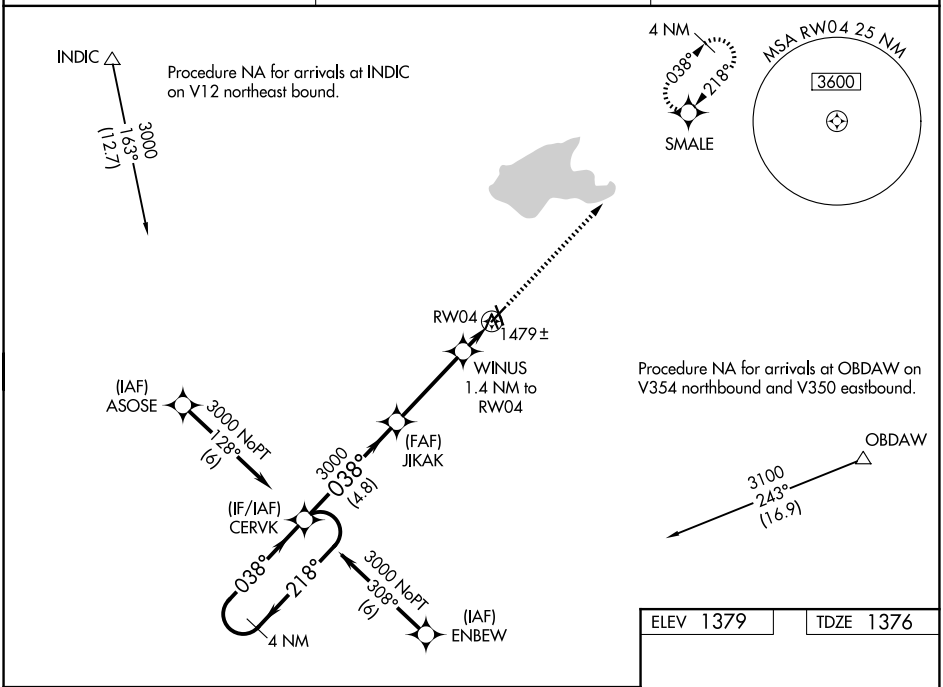

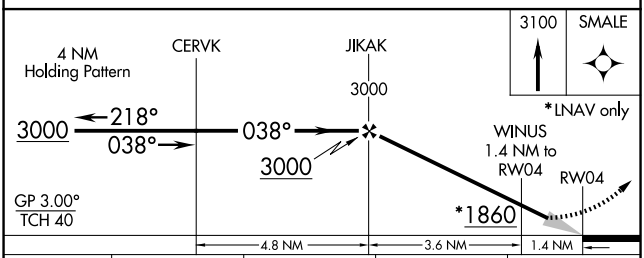

CATEGORY	A	B	C	D
LPV DA	1576-1 200 (200-1)		NA	
LNAV/VNAV DA	1626-1 250 (300-1)		NA	
LNAV MDA	1740-1 364 (400-1)		NA	
CIRCLING	1820-1 441 (500-1)	1960-1 581 (600-1)	NA	

ELEV 1379 TDZE 1376

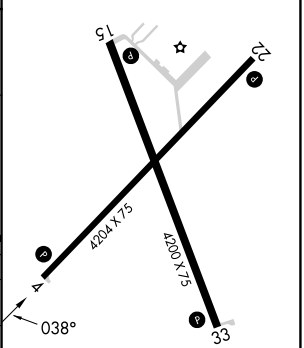

HIRL Rwys 4-22 and 15-33 L

NC-2, 06 AUG 2026 to 03 SEP 2026

NC-2, 06 AUG 2026 to 03 SEP 2026